

PERTH AND KINROSS COUNCIL

2 OCTOBER 2013

REVIEW OF PARLIAMENTARY CONSTITUENCY POLLING DISTRICTS AND
POLLING PLACES

Report by the Head of Democratic Services

PURPOSE OF REPORT

This report asks the Council to endorse for public consultation the review of UK Parliamentary Constituency polling districts and polling places within the area of Perth and Kinross. It summarises the changes to the polling districts and polling places and seeks agreement for the designation of the polling place for polling district SMA (Almondbank) and the temporary allocation of Live Active Letham and Auchterarder Church Community Centre for the 2014 European Parliamentary Election only.

1. BACKGROUND / MAIN ISSUES

- 1.1 The Electoral Administration Act 2006 (EAA 2006) introduced a duty on all local authorities to review their UK Parliamentary polling districts and polling places at least once every four years. The first such review had to be completed by the end of 2007.
- 1.2 The Electoral Registration and Administration Act 2013 (ERA 2013) introduces a new provision altering the timing of compulsory reviews. The compulsory review periods are now the period of 16 months beginning with 1 October 2013 and the period of 16 months beginning with 1 October every fifth year after that. This means that all local authorities will have to conduct (and complete) a statutory review of polling districts and polling places between 1 October 2013 and 31 January 2015.
- 1.3 Reviews of local government polling arrangements should be conducted simultaneously with a review of polling districts and polling places for UK Parliamentary elections. The aim of the review is to ensure that every elector in Perth and Kinross had such reasonable facilities for voting as are practicable, and to ensure that so far as possible, the accessibility needs of persons with a disability have been considered when designating polling places.
- 1.4 The location of proposed polling districts and places is the responsibility of Perth and Kinross Council and the location of polling stations is the responsibility of the Returning Officer. However, for the purpose of this review, all aspects of the process have been undertaken jointly.
- 1.5 A report from the Council's Local Development Plan team projecting the number of additional residential units for 2014/15, 2015/16 and 2017/18 is attached at **Appendix 1**. Please note that the figures used and the following

text, which gives an explanation as to why the long term projections are high, has been taken from Perth and Kinross Council's Draft 2013 Housing Land Audit (HLA). This Housing Land Audit is subject to consultation with the Scottish Government Housing & Regeneration Directorate, Homes for Scotland and Scottish Water. In consulting with the house builders the Council's aim is to reduce any disagreement between Homes for Scotland and itself, as far as is possible, on what is realistically achievable in terms of the supply of land for housing development.

"In assessing the build rates for individual sites the Council has sought to make a realistic appraisal of the potential output. In the current economic climate, coupled with the expected slow recovery, it is unlikely that all of these potential sites will come forward simultaneously. Therefore, whilst individually the projected build rates may reflect a sites potential, the Council wide total is likely to be an overestimate. Accordingly this year an adjusted total has been provided, as an additional line in the HLA, to reflect the best estimate of likely delivered units for each of the next 12 years. These adjusted figures have been informed by the most recent Audits and assume a steady but slow recovery rate to TAYplan projected build rates over the 10 year period to 2022. It should however be emphasised that in the event of a more rapid recovery the identified sites have not only the potential to deliver the number of houses identified in the HLA but in many cases they could deliver higher numbers."

2. PROPOSALS

- 2.1 **Appendix 2** to this report details the existing polling arrangements within various polling districts and sets out revised proposals for the designation of polling districts and polling places following the statutory consultation period. Where "no change" occurs within the report it should be noted that the projected increase to the number of additional residential units has been taken into account in determining whether the polling place can accommodate sufficient polling stations to meet the projected increase in electorate. The main changes proposed are as set out in the following paragraphs.
- 2.2 On 15 December 2010 (Report No. 10/639 Article 694/10) the Council approved the discontinuation of the use of schools as polling places and the use of polling places with an electorate of less than 100. As a result of this exercise it is now proposed that some of the small polling district registers, where the polling districts are allocated to the same polling place and where the registers are all listed in the same format, e.g. alphabetically, are combined.

The polling places affected are as follows:

Kirkmichael Village Hall
Molteno Memorial Hall, Fortingall
Kinloch Rannoch Village Hall
Blair Atholl Church Hall
Royal School of Dunkeld (school remains open on polling day)

2.3 Due to the Scottish Independence Referendum (Franchise) Act which extended the franchise to 16 and 17 year olds to allow them to participate in the Referendum the electoral registers will not be published until 10 March 2014. It is proposed therefore that the combination of these polling districts will not take effect until February 2015.

2.4 **Ward 1**

A full review of the existing allocation of polling districts and polling places has been carried out in consultation with elected members for the ward. The map at **Appendix 3** shows the existing polling districts and the new proposals are shown on the map at **Appendix 4**. The new proposals being put forward are as follows:

- combine polling district PED with PEF and allocate Inchtute Village Hall as the polling place
- combine polling district PEE (excluding Knowehead) with PEH and allocate Annat Hall, Rait as the polling place
- re-align polling district boundaries PEJ and PEV at Deuchny Wood to the ward boundary and allocate St Madoes Community Centre as the polling place for Knowehead
- no change proposed to polling district PEC at this time. However it is recommended that a re-alignment of the ward boundary be undertaken during the Local Government Boundary Review, which is due to commence later this year

2.5 **Ward 2**

Polling District PEK is located within Ward 2 and has only one registered elector, with Longforgan Church Hall allocated as the polling place, which is located within Ward 1. The proposal therefore is to combine polling district PEK with PEP and allocate Kettins Church Hall as the polling place. This will allow the elector to vote at a designated polling place within the Ward in which he resides.

Re-align polling district boundaries PEJ and PEV as mentioned above.

2.6 **Ward 3**

A request has been received for the polling place for the area known as Bamff to be re-designated to Alyth Town Hall. However, as this area is currently located within Ward 3 and Alyth Town Hall allocated to electors within Ward 2, it is recommended that a re-alignment of the ward boundary be undertaken during the Local Government Boundary Review mentioned above.

2.7 Ward 5

The polling district for Mill of Logierait is PFY and the polling place is the Royal School of Dunkeld, both within Ward 5. As the egress from the Mill of Logierait is via Logierait a request has been received to allocate the Mid Atholl Hall, Ballinluig as the polling place. However, as Mid Atholl Hall currently serves electors from Ward 4, it is recommended that a re-alignment of the ward boundary to include Mill of Logierait within Ward 4 be undertaken during the Local Government Boundary Review.

A similar request has been received in respect of Margmore, Croftness Farm where the polling place allocated is Amulree Hall within Ward 5, but the egress is via Aberfeldy, Ward 4. It is recommended that a re-alignment of the ward boundary to include Margmore within Ward 4 be undertaken during the local government boundary review.

2.8 Ward 7

Aytoun Hall, Auchterarder is the polling place allocated for polling districts SLI, SLL, SLM and SLN. Due to prior commitments the Aytoun Hall is not available for use as a polling place on 22 May 2014 for the European Parliamentary Elections. It is proposed that the Auchterarder Church Community Centre be allocated as the polling place on a temporary basis for the European Parliamentary Election only.

2.9 Ward 9

On 15 December 2010 (Report No 10/639 Article 694/10) the Council agreed that Almondbank/Tibbermore Church Hall be allocated as the polling place for polling district SMA.

- 2.10 Representation has been received requesting that Pitcairngreen Village Hall be considered as an alternative to the Church Hall. The Church Hall is small with the capacity to accommodate only one polling station. The access to the Church Hall is not as good, there is restricted parking available in the vicinity but no disabled parking. Concerns have also been raised from a road safety aspect as it is opposite a shop, street junction and also near a large corner, although no complaints were received on polling day in 2011 or 2012 regarding this.
- 2.11 Although Pitcairngreen Village Hall is further away from the main populated area, the refurbished Hall provides excellent facilities for voting with two large rooms available. This would allow for the projected 77 additional residential units being built in the area by 2017/18 (as detailed on **Appendix 1** attached). It would also provide us with the option to use two polling stations for the Referendum in September 2014.
- 2.12 The Council is therefore asked to determine whether Pitcairngreen Village Hall should be considered as the designated polling place or Almondbank/Tibbermore Church Hall continues to be designated as the parliamentary polling place for parliamentary polling district SMA.

2.13 Wards 10 & 11

Following the changes to polling places which took effect in 2011 when Letham Primary School was no longer designated as a polling place concerns were raised regarding the allocation of electors, particularly in relation to those allocated to Perth Gospel Hall, Letham St Mark's Church Hall and the Baptist Church Hall.

2.14 Following consultation with all elected members for Wards 10 and 11, it was unanimously agreed that no changes be made to the polling districts as any alteration in one district would affect another district, which would in turn impact upon the electors voting at the corresponding polling place.

2.15 The Council is therefore asked to support the proposals for no change to the polling districts and polling places for wards 10 and 11.

2.16 Letham St Mark's Church Hall is the polling place allocated for polling district PLH. Due to prior commitments the Hall is not available for use as a polling place on 22 May 2014 for the European Parliamentary Elections. It is proposed that Live Active Letham be allocated as the polling place on a temporary basis for the European Parliamentary Election only.

3. CONCLUSION AND RECOMMENDATIONS

3.1 It is recommended that the Council:

- (i) endorse the proposals for the designation of polling districts and polling places as set out in **Appendix 2** to this report for public consultation;
- (ii) agree the designation of the polling place for parliamentary polling district SMA (Almondbank);
- (iii) agree the allocation of Auchterarder Church Community Centre and Live Active Letham on a temporary basis for the 2014 European Parliamentary Election.

Author(s)

Name	Designation	Contact Details
Brenda Lackie	Team Leader (Registration/Elections/Community Councils) Democratic Services 2 High Street Perth PH1 5PH	Ex. 75123 bmlackie@pkc.gov.uk

Approved

Name	Designation	Date
Gillian Taylor	Head of Democratic Services	17 September 2013

ANNEX

1. IMPLICATIONS, ASSESSMENTS, CONSULTATION AND COMMUNICATION

The undernoted table should be completed for all reports. Where the answer is 'yes', the relevant section(s) should also be completed. Where the answer is 'no', the relevant section(s) should be marked 'not applicable (n/a)'.

Strategic Implications	Yes / None
Community Plan / Single Outcome Agreement	Yes
Corporate Plan	Yes
Resource Implications	
Financial	Yes
Workforce	No
Asset Management (land, property, IST)	No
Assessments	
Equality Impact Assessment	No
Strategic Environmental Assessment	No
Sustainability (community, economic, environmental)	No
Legal and Governance	Yes
Risk	
Consultation	
Internal	
External	
Communication	
Communications Plan	Yes

1. Strategic Implications

Community Plan / Single Outcome Agreement

- 1.1 The proposals set out in this report support the delivery of all of the priorities in the Perth & Kinross Community Plan / Single Outcome Agreement 2013/2023.

Corporate Plan

- 1.2 The proposals set out in this report support the achievement of all of the objectives in the Council's Corporate Plan 2013/2018.

2. Resource Implications

- 2.1 The resource implications of this report are not yet available but any change is unlikely to be significant.

3. Assessments

Equality Impact Assessment

- 3.1 Under the Equality Act 2010, the Council is required to eliminate discrimination, advance equality of opportunity, and foster good relations between equality groups. Carrying out Equality Impact Assessments for plans and policies allows the Council to demonstrate that it is meeting these duties.

The proposals in this report have been considered under the Corporate Equalities Impact Assessment process (EqIA) with the following outcomes:

- The proposals to combine parliamentary polling districts allocated to the same parliamentary polling place comply with the relevant legislation in relation to accessibility
- In relation to the proposals not to allocate individual electors or very small groups of electors to a polling place outwith their electoral ward, it is acknowledged that some electors may experience inconvenience but there will be publicity in advance of any election/referendum to promote the availability of postal voting as an alternative to voting in person.

3.2 Legal and Governance

The legal framework for this report is contained within the Electoral Administration Act 2006 (EAA 2006) and the Electoral Registration and Administration Act 2013 (ERA 2013)

3.3 Risk

There are no key risks associated with the proposals which have not been addressed elsewhere in the report.

4. Consultation

Internal

- 4.1 Elected members for Wards 1, 10 and 11 and Tayside Valuation Joint Board have been consulted in the development of this report.

External

- 4.2 Representations will be invited on any aspect of the allocated polling districts and polling places from any registered elector, the Returning Officer for the Ochil and South Perthshire parliamentary constituency, Members of Parliament, Members of the Scottish Parliament, Members of the European Parliament and Members of Perth and Kinross Council and from persons who were considered to have particular expertise in relation to access to polling premises or facilities for persons who have different forms of disability.

5. Communication

- 5.1 A communications plan is included within the Project Plan for the project.

2. BACKGROUND PAPERS

- 2.1 The following background papers, as defined by Section 50D of the Local Government (Scotland) Act 1973 (and not containing confidential or exempt information) were relied on to a material extent in preparing the above report.

Representation of the People Act 1983 Schedule A1
The Review of Polling District and Polling Places (Parliamentary Elections) Regulations 2006
Electoral Administration Act 2006
Electoral Registration and Administration Act 2013 (ERA 2013)

3. APPENDICES

Appendix 1 – Report projecting the number of additional residential units for 2014/15, 2015/16 and 2017/18.

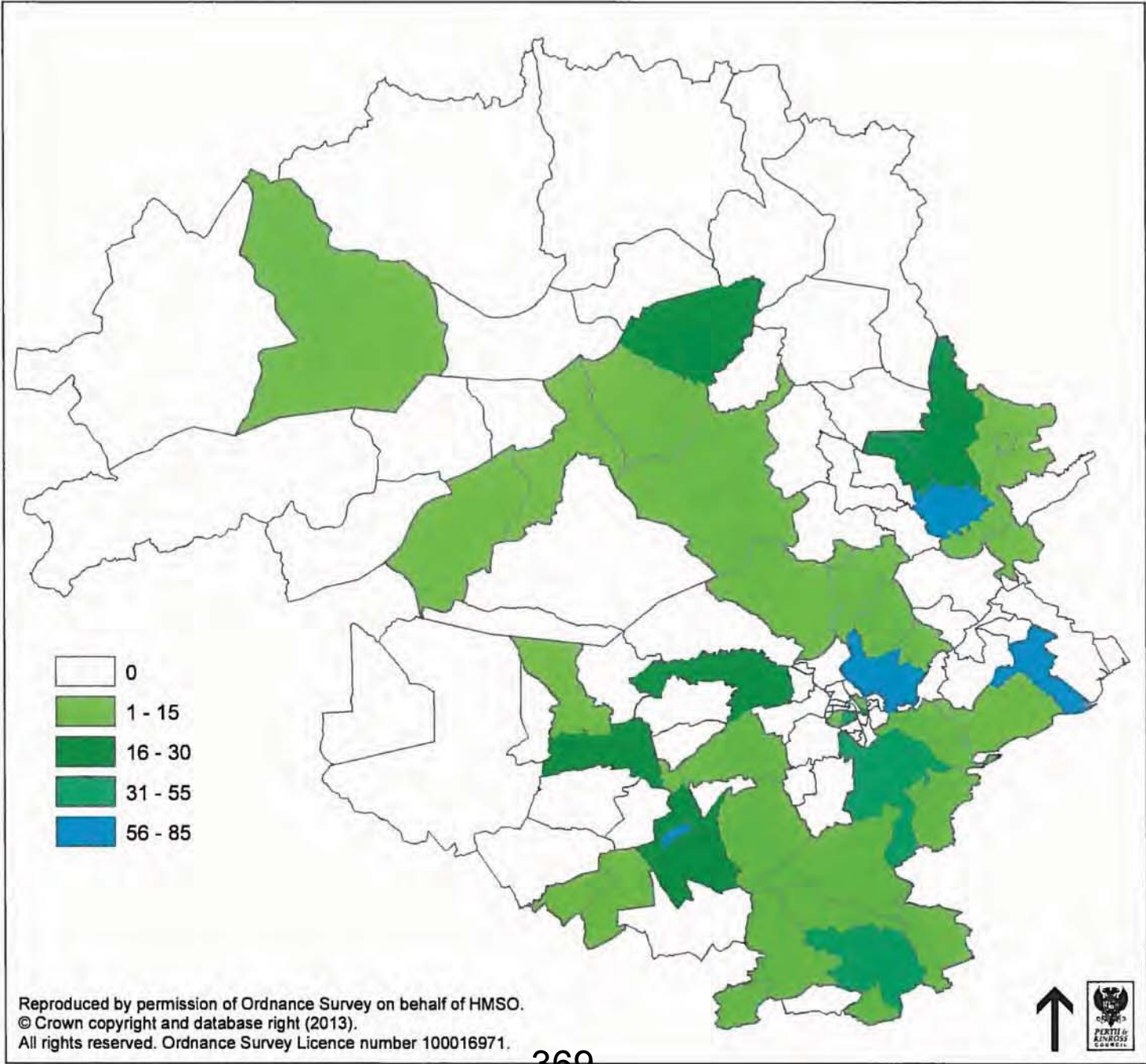
Appendix 2 - Report detailing the existing polling arrangements within various polling districts and sets out revised proposals for the designation of polling districts and polling places.

Appendix 3 – Map showing the existing allocation of polling districts within Ward 1.

Appendix 4 – Map showing the proposed allocation of polling districts within Ward 1.

Projected number of additional residential units in Parliamentary Polling Districts

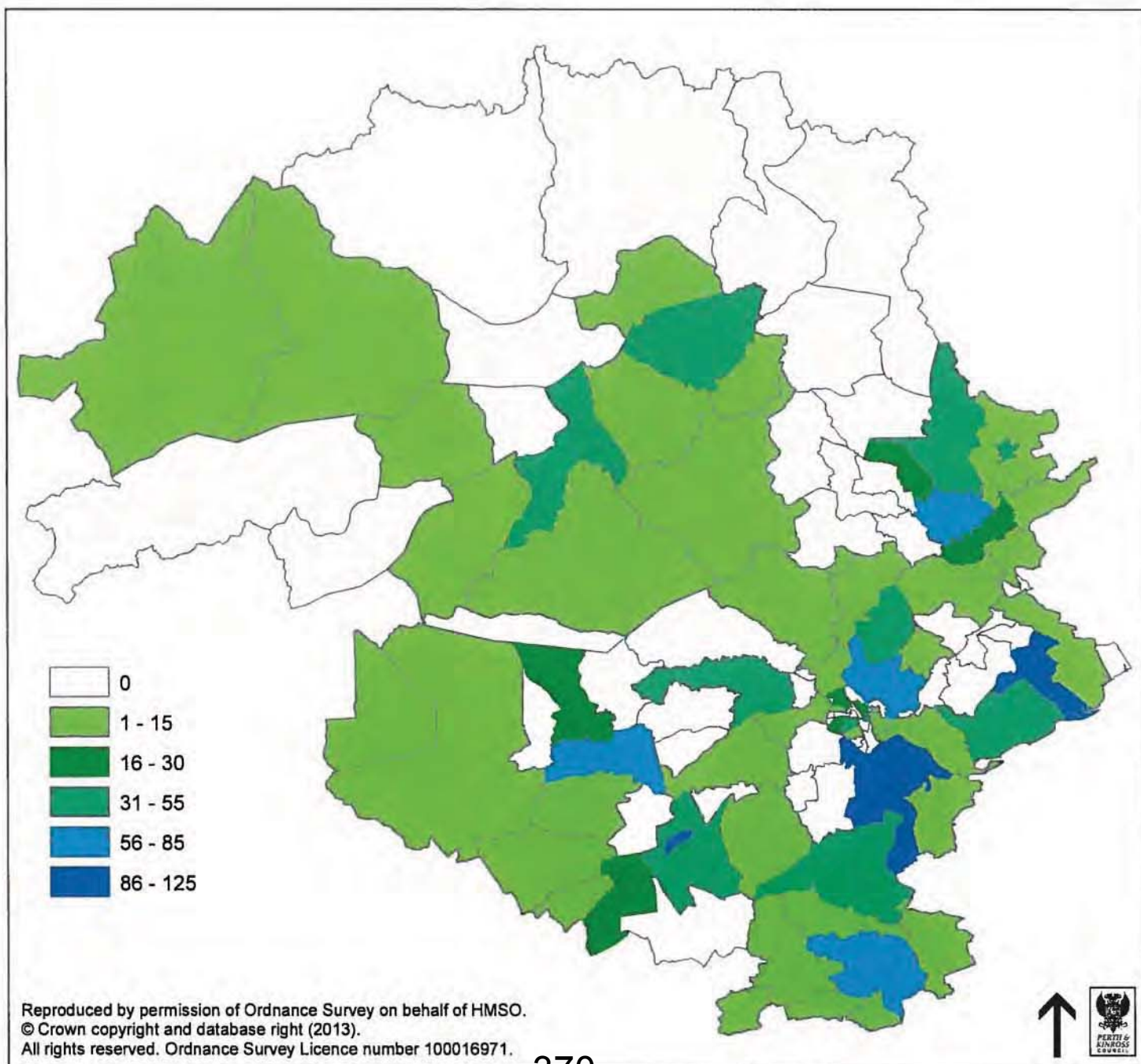
Aberfeldy = 15	Blairgowrie West = 17	Glenfarg = 9	Muirton = 10
Abernethy = 12	Blairingone = 2	Grantully = 1	North Inch = 29
Alyth Landward = 1	Bridge of Earn = 45	Greenloaning = 4	Oakbank = 6
Alyth Town = 12	Coupar Angus = 9	Guildtown = 6	Pitlochry = 30
Auchterarder = 63	Crieff North = 13	Inchtute = 58	Ratray = 27
Auchterarder Landward = 25	Crieff South = 30	Kenmore = 8	Scone = 63
Balbeggie = 1	Crook of Devon = 6	Kettins = 6	Scotlandwell = 10
Bankfoot = 3	Dunkeld = 5	Kinloch Rannoch = 1	St Madoes = 5
Blackford = 2	Dunning = 7	Kinross = 38	Stanley = 2
Blair Adam = 5	Errol = 12	Methven = 20	Viewlands = 41
Blairgowrie South = 61	Findo Gask = 3	Milnathort = 2	



2015/16

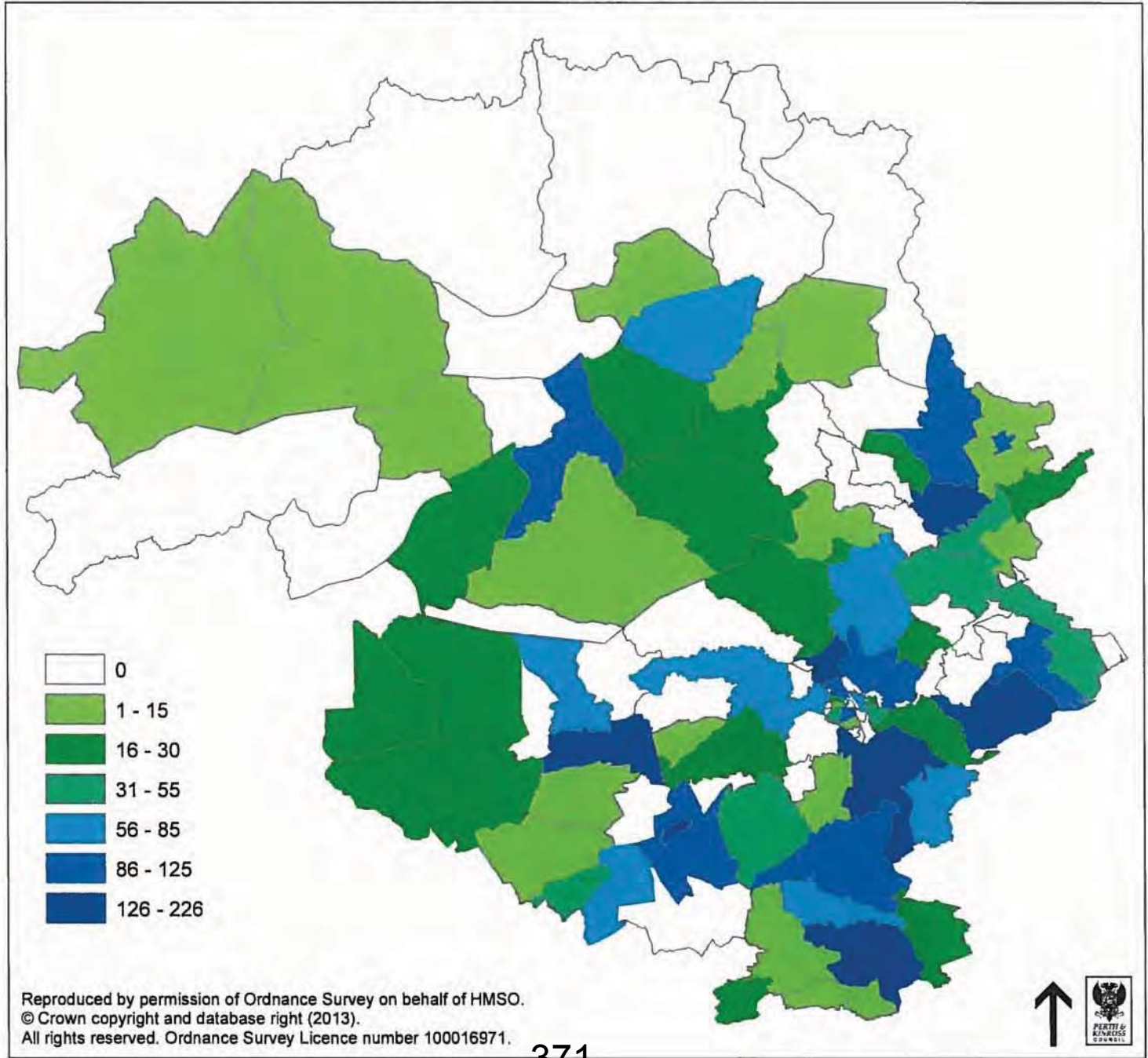
Projected number of additional residential units in Parliamentary Polling Districts

Aberfeldy = 31	Bridge of Earn = 91	Glenfarg = 41	Muirton = 30
Abernethy = 12	Bridge of Gaur = 1	Grantully = 5	Murthly = 11
Alyth Landward = 3	Burrelton = 8	Greenloaning = 13	Muthill = 1
Alyth Town = 38	Cleish = 7	Guildtown = 32	North Inch = 53
Amuree = 2	Comrie = 2	Inchture = 87	North Letham = 4
Auchterarder = 101	Coupar Angus = 18	Kenmore = 13	Oakbank = 14
Auchterarder Landward = 48	Craigie = 4	Kettins = 9	Pitlochry = 38
Balbeggie = 2	Crieff North = 18	Killiecrankie = 2	Ratray = 47
Ballinluig = 5	Crieff South = 61	Kinloch Rannoch = 2	Scone = 71
Bankfoot = 7	Crook of Devon = 9	Kinnoull = 6	Scotlandwell = 14
Blackford = 17	Dunkeld = 11	Kinross = 84	St Fillans = 3
Blair Adam = 6	Dunning = 12	Longforgan = 7	St Madoes = 11
Blairgowrie South = 82	Errol = 48	Luncarty = 10	Stanley = 11
Blairgowrie West = 17	Findo Gask = 8	Meigle = 6	Tibbermore = 3
Blairingone = 5	Fortingall = 1	Methven = 34	Tulloch = 26
Braco = 1	Gannochy = 5	Milnathort = 6	Viewlands = 48



Projected number of additional residential units in Parliamentary Polling Districts

Aberfeldy = 95	Bridge of Gaur = 3	Grantully = 20	Murthly = 27
Abernethy = 65	Burrelton = 44	Greenloaning = 31	Muthill = 3
Alyth Landward = 4	Caputh = 10	Guildtown = 76	North Inch = 77
Alyth Town = 102	Cleish = 13	Inchture = 87	North Letham = 24
Amuree = 6	Comrie = 21	Kenmore = 23	Oakbank = 42
Auchterarder = 161	Coupar Angus = 53	Kettins = 12	Pitlochry = 80
Auchterarder Landward = 292	Craigie = 8	Killiecrankie = 6	Rattray = 97
Balbeggie = 25	Crieff North = 59	Kinloch Rannoch = 5	Scone = 101
Ballinluig = 15	Crieff South = 151	Kinnoull = 31	Scotlandwell = 26
Bankfoot = 23	Crook of Devon = 14	Kinross = 208	South Letham = 9
Blackford = 82	Dunkeld = 25	Kirkmichael = 3	St Fillans = 16
Blair Adam = 6	Dunning = 34	Longforgan = 35	St Madoes = 27
Blairgowrie South = 153	Errol = 148	Luncarty = 190	Stanley = 63
Blairgowrie West = 20	Findo Gask = 26	Madderty = 3	Tibbermore = 77
Blairingone = 28	Forgandenny = 10	Meikle = 18	Tulloch = 97
Braco = 7	Fortingall = 3	Methven = 64	Viewlands = 86
Bridge of Earn = 226	Gannochy = 20	Milnathort = 62	
	Glenfarg = 122	Muirton = 80	



Reproduced by permission of Ordnance Survey on behalf of HMSO.
 © Crown copyright and database right (2013).
 All rights reserved. Ordnance Survey Licence number 100016971.



PERTH AND KINROSS COUNCIL

ELECTORAL REGISTRATION AND ADMINISTRATION ACT 2013

REVISED POLLING DISTRICTS AND POLLING PLACES

(1) Parliamentary Constituency	(2) Parliamentary Polling District (PPD)	(3) Electorate as published 1/12/12	(4) Polling Places with effect from December 2013	(5) Polling Stations	(6) Proposals	(7) Comments by Returning Officer
PERTH & NORTH PERTSHIRE WARD 1	PEA	1414	Invergowrie Church Hall	1-3	No change	The Local Boundary Commission for Scotland expects to begin a review of all local government wards during 2013 which will give us the opportunity to consider re-alignment of PEC within Ward 2. Electors currently voting outwith their ward. Electors currently voting outwith their ward.
	PEB	1145	Longforgan Church Hall	1-3	No change	
	PEC	9	Kettins Church Hall	1	No change	
	PED PEF	22 118	Kinrossie Hall Inchture Village Hall	1-3	Combine polling district PED with PEF and allocate Inchture Village Hall as polling place as shown on Appendix 3 and 4.	
	PEG	1142	Inchture Village Hall	1-3	No change	
	PEE PEH	35 259	RDM Institute, Scone Annat Hall, Rait	1	Combine polling district PEE (excluding Knowehead) with PEH and allocate Annat Hall, Rait as polling place.	
	PEI	1864	Errol Village Hall	1-4	No change	
	PEJ	1357	St Madoes Community Centre	1-3	Re-align boundary with PEV and allocate St Madoes Community Centre as polling place for Knowhead.	

(1) Parliamentary Constituency	(2) Parliamentary Polling District (PPD)	(3) Electorate as published 1/12/12	(4) Polling Places with effect from December 2013	(5) Polling Stations	(6) Proposals	(7) Comments by Returning Officer
PERTH & NORTH PERTSHIRE WARD 3	PEZ	203	Bridge of Cally Hall	1-2	No change	All electors currently vote at Kirkmichael Village Hall and both alphabetically listed.
	PFA	145	St Catherine's Community Centre	1-3	No change	
	PFB PFD	324 32	Kirkmichael Village Hall	1-2	Combine polling district PFD (Straloch) with PFB.	
	PFC	175	Blackwater Hall	1-2	No change	
PERTH & NORTH PERTSHIRE WARD 4	PFE	273	Mid Atholl Hall, Ballinluig	1-2	No change	All electors current vote at Fortingall and both alphabetically listed. All electors currently vote at the Kinloch Rannoch Village Hall and both alphabetically listed.
	PFF	2589	Pitlochry Town Hall	1-4	No change	
	PFG	492	Grandtully Hall	1-2	No change	
	PFH	182	Killiecrankie Hall	1-2	No change	
	PFJ	134	Kynachan Hall	1-2	No change	
	PFK	1661	Aberfeldy Town Hall	1-3	No change	
	PFL	219	Breadalbane Library, Kenmore	1-2	No change	
	PFM	229	Camserney Hall	1-2	No change	
	PFP	166	Fearnan Hall	1-2	No change	
	PFQ PFN	67 138	Molteno Memorial Hall, Fortingall	1-2	Combine polling district PFQ (Glenlyon) with PFN.	
	PFR PFT	271 86	Kinloch Rannoch Village Hall	1-2	Combine polling district PFT (Bridge of Gaur) with PFR.	

(1) Parliamentary Constituency	(2) Parliamentary Polling District (PPD)	(3) Electorate as published 1/12/12	(4) Polling Places with effect from December 2013	(5) Polling Stations	(6) Proposals	(7) Comments by Returning Officer
PERTH & NORTH PERTSHIR WARD 4	PFS PFI	130 484	Blair Atholl Church Hall	1-2	Combine polling district PFS (Calvine) with PFI.	All electors currently vote at Blair Altholl Church Hall and both alphabetically listed.
PERTH & NORTH PERTSHIRE WARD 5	PFU PFV PFW PFX PFY PFZ PGA PGB	184 197 456 69 1472 1389 548 103	Meikleour Hall Clunie Hall Caputh Hall Royal School of Dunkeld Stanley Hall Murthly Hall Amulree Hall	1-2 1-2 1-2 1-3 1-3 1-2 1-2	No change No change No change Combine polling district PFX (Butterstone) with PFY A request for Mill of Logierait to be allocated to Mid Atholl Hall, Ballinluig as a polling place has been received as egress is via Logierait. Logierait is located within Ward 5 and the Mid Atholl Hall is located within Ward 4 therefore we are unable to agree to this request at this time. No change No change Margmore, Croftness Farm is currently allocated Amulree as a polling place but the egress is via Aberfeldy. At present Margmore is located within Ward 5 and Aberfeldy Town Hall is within Ward 4 therefore we are unable to agree to this request at this time.	All electors currently vote at the Royal School of Dunkeld and both alphabetically listed. The Local Boundary Commission for Scotland expects to begin a review of all local government wards during 2013 and this will give us the opportunity to consider re-alignments to the ward boundaries. The Local Boundary Commission for Scotland expects to begin a review of all local government wards during 2013 and this will give us the opportunity to consider re-alignments to the ward boundaries.

(1) Parliamentary Constituency	(2) Parliamentary Polling District (PPD)	(3) Electorate as published 1/12/12	(4) Polling Places with effect from 1 December 2013	(5) Polling Stations	(6) Proposals	(7) Comments by Returning Officer
OCHIL & SOUTH PERTSHIRE WARD 5	SFB SFA SFC	1397 1283 167	Luncarty Memorial Hall Bankfoot Church & Community Centre Chapelhill Hall, Logiealmond	1-3 1-3 1-2	No change No change No change	
PERTH & NORTH PERTSHIRE WARD 6	PLM	0	Amulree Hall	0	No change	
OCHIL & SOUTH PERTSHIRE WARD 6	SLA SLB SLC SLE SLD SLF	171 1875 86 3691 2531 240	Sandison Hall, St Fillans Comrie Community Centre Strathearn Community Campus St Andrews Church Hall	1-2 1-4 1-4 1-3	No change No change No change No change	
OCHIL & SOUTH PERTSHIRE WARD 7	SLG SLJ SLH SLK SLI SLL SLM SLN	625 270 761 607 218 136 778 3130	Braco Village Hall Muthill Hall Moray Institute, Blackford Aytoun Hall, Auchterarder/ Auchterarder Church Community Centre	1-2 1-5 1-2 1-5	No change No change No change Aytoun Hall is not available for the European Parliamentary Election in May 2014. It is proposed that Auchterarder Church Community Centre be allocated on a temporary basis for this election.	The Auchterarder Church Community Centre was used for the UK Parliamentary Elections in 2010.

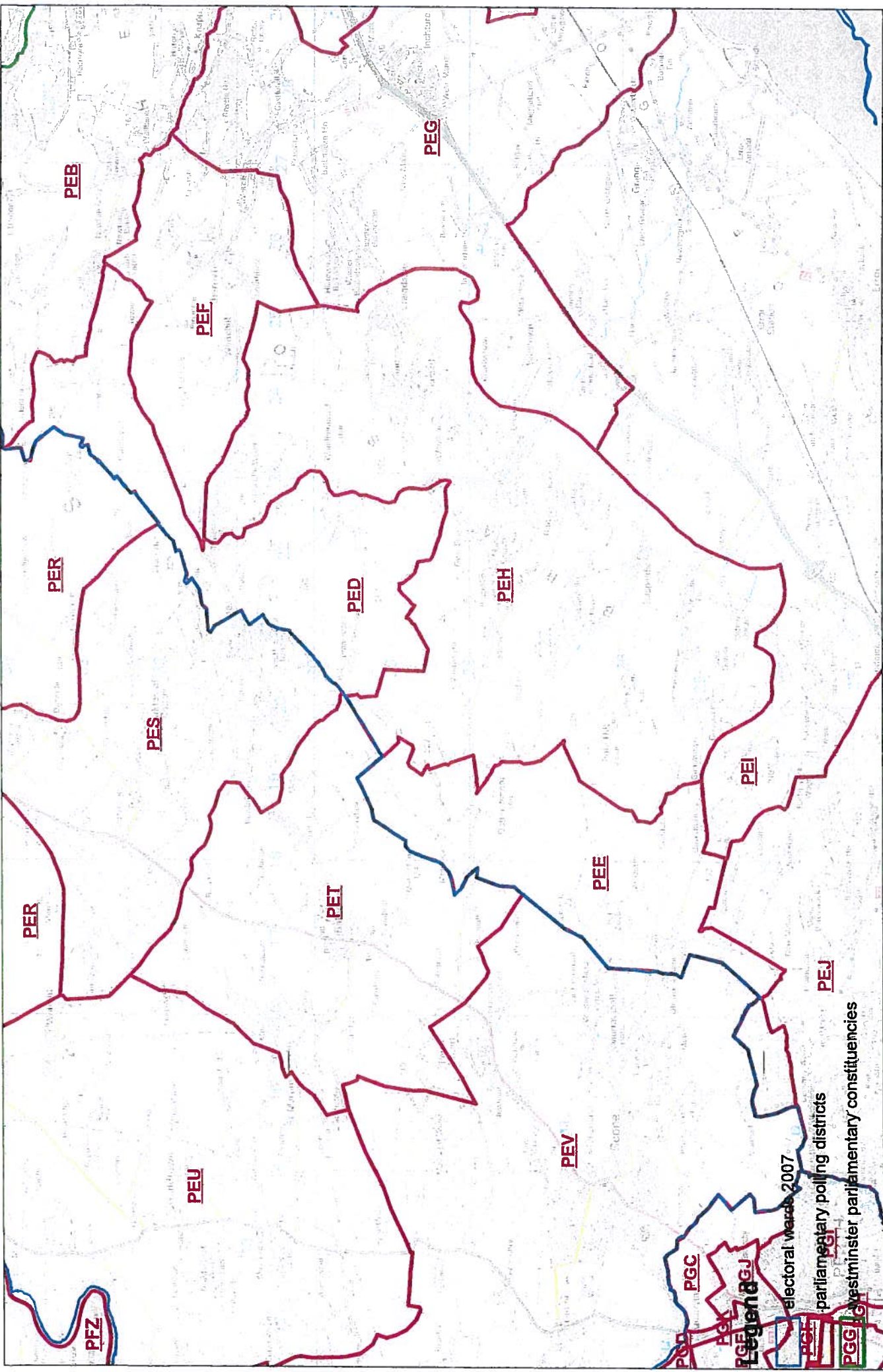
(1) Parliamentary Constituency	(2) Parliamentary Polling District (PPD)	(3) Electorate as published 1/12/12	(4) Polling Places with effect from 1 December 2013	(5) Polling Stations	(6) Proposals	(7) Comments by Returning Officer
OCHIL & SOUTH PERTSHIRE WARD 7	SLP	404	Aberuthven Hall	1-2	No change	
	SLQ	995	Church Hall, Dunning	1-2	No change	
OCHIL & SOUTH PERTSHIRE WARD 8	SLR	1616	Milnathort Town Hall	1-3	No change	
	SLS	4338	Millbridge Hall, Kinross	1-5	No change	
	SLT	999	Crook of Devon Village Hall	1-2	No change	
	SLU	448	Moubray Hall, Powmill	1-2	No change	
	SLV	119	Cleish Hall	1-2	No change	
	SLW	323	Tabernacle Hall, Blairadam	1-2	No change	
	SLX	1090	Portmoak Village Hall	1-2	No change	
OCHIL & SOUTH PERTSHIRE WARD 9	SLY	1100	Glenfarg Village Hall	1-3	No change	
	SLZ	7	Luncarty Memorial Hall	1-2	No change	
	SMA	1047	Almondbank Church Hall	1047	Discontinue use as a polling place and re-allocate electors to Pitcairngreen Village Hall	Current polling place cannot accommodate the projected increase in electors.
	SMB	1359	Methven Bowling Club	1359	No change	
	SMC	291	Fowlis Wester Hall	1-2	No change	
	SMD	224	St David's Hall, Madderty	1-2	No change	
	SME	405	Findo Gask Hall	1-2	No change	
	SMF	616	Ruthvenviold Primary School	1-2	No change	
SMH	78					
SMI	477	Forgandenny Hall	1-2	No change		

(1) Parliamentary Constituency	(2) Parliamentary Polling District (PPD)	(3) Electorate as published 1/12/12	(4) Polling Places with effect from 1 December 2012	(5) Polling Stations	(6) Proposals	(7) Comments by Returning Officer
OCHIL & SOUTH PERTSHIRE	SMG SMJ	88 2779	Bridge of Earn Hall	1-4	No change	
WARD 9	SMK	1420	Williamson Hall, Abernethy	1-3	No change	
PERTH & NORTH PERTSHIRE	PLA	522	Moncreiffe Community Centre	1-2	No change	
WARD 10	PLB	774	Moncreiffe Church Hall	1-2	No change	
	PLC	2731	Craigie Church Hall	1-3	No change	
	PLD	3229	Scout Hall, Perth Academy	1-4	No change	
	PLE	3086	Oakbank Community Centre	1-3	No change	
	PLF	841	Baptist Church Hall	1-4	No change	
PERTH & NORTH PERTSHIRE	PLI	801	Fairfield Neighbourhood Centre	1-3	No change	
WARD 11	PLJ	1852				
	PLK	3578	Tulloch Community Centre	1-4	No change	
	PLG	910	Baptist Church Hall	1-4	No change	
	PLH	2603	Letham St Mark's Hall/Live Active Letham	1-3	Letham St Mark's is unavailable for use as a polling place for the European Election in May 2014. It is proposed that Live Active Letham be allocated on a temporary basis for this election.	Live Active Letham was used for the UK Parliamentary Elections in 2005
	PLL	2524	Perth Gospel Hall	1-3	No change	Changes to the polling districts and re-allocation of electors would not achieve the results expected. Any alteration in one district affects another district which would impact on the electors voting at the corresponding polling place.

(1) Parliamentary Constituency	(2) Parliamentary Polling District (PPD)	(3) Electorate as published 1/12/12	(4) Polling Places with effect from 1 December 2012	(5) Polling Stations	(6) Proposals	(7) Comments by Returning Officer
PERTH & NORTH PERTHSHIRE	PGC	12	RDM Institute, Scone	1-6	No change	
WARD 12	PGD	2497	Riverside Church	1-3	No change	
	PGE	1770	St John's RC Church Hall	1-3	No change	
	PGF	1801	North Church Hall	1-3	No change	
	PGG	1873	Christian Fellowship Centre	1-3	No change	
	PGH	437	Moncreiffe Community Centre	1-2	No change	
	PGI	1399	Rodney Fitness Centre	1-2	No change	
	PGJ	1181	Gannochy Community Centre	1-2	No change	
	PGK	148	Upper Springlands	1-2	No change	

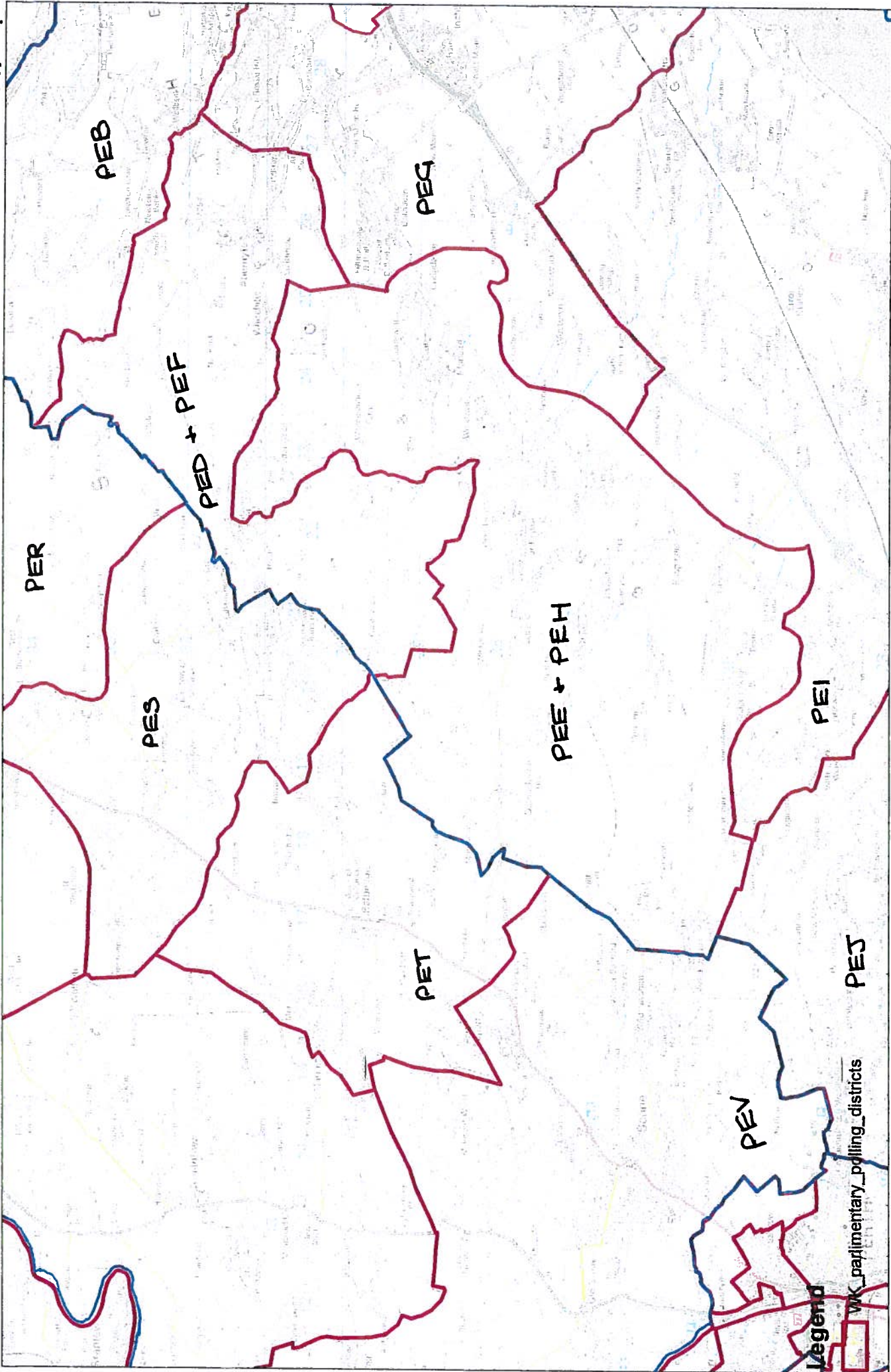
BERNADETTE MALONE
Chief Executive

Council Building
2 High Street
PERTH
PH1 5PH
September 2013



Reproduced by permission of Ordnance Survey on behalf of HMBC. © Crown copyright and database right (2019). All rights reserved. Ordnance Survey Licence number 100019971.

		<p>Scale: 1:43,970</p> <p>↑</p>
<p>EXISTING POLLING DISTRICTS</p>		
<p>Title:</p>	<p>Contact:</p>	<p>Date:</p>



Reproduced by permission of Ordnance Survey on behalf of HMSO. © Crown copyright and database right (2013). All rights reserved. Ordnance Survey Licence number 100018971.

 <p>Scale: 1:44,074</p>	<p>↑</p> <p>PROPOSED POLLING DISTRICTS</p> <p>Title: Contact: Date:</p>
--	--

