


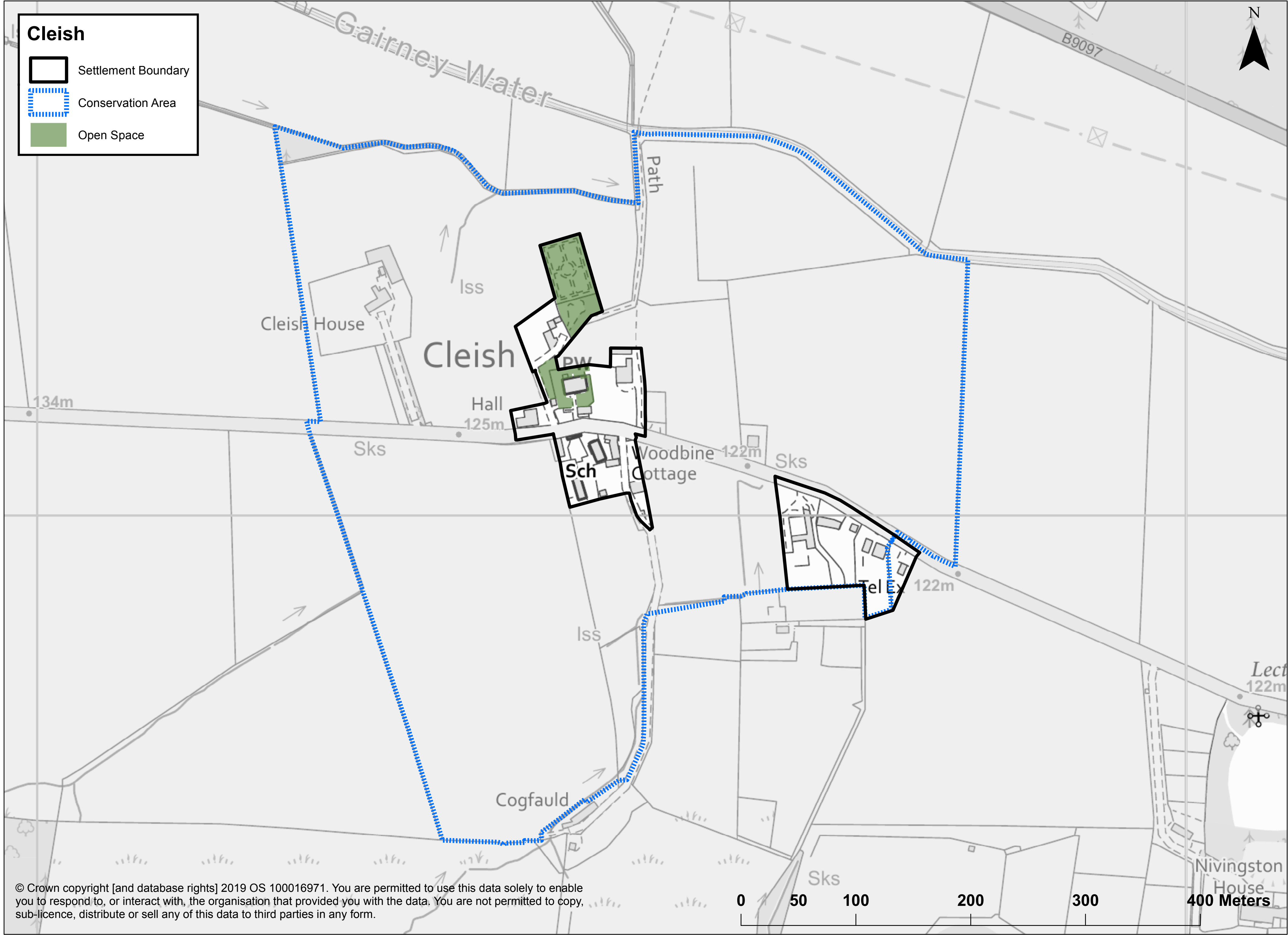


# Cleish

-  Settlement Boundary
-  Conservation Area
-  Open Space



© Crown copyright [and database rights] 2019 OS 100016971. You are permitted to use this data solely to enable you to respond to, or interact with, the organisation that provided you with the data. You are not permitted to copy, sub-licence, distribute or sell any of this data to third parties in any form.

0 50 100 200 300 400 Meters