

ROSS

WATER OF RUCHILL

WATER OF RUCHILL

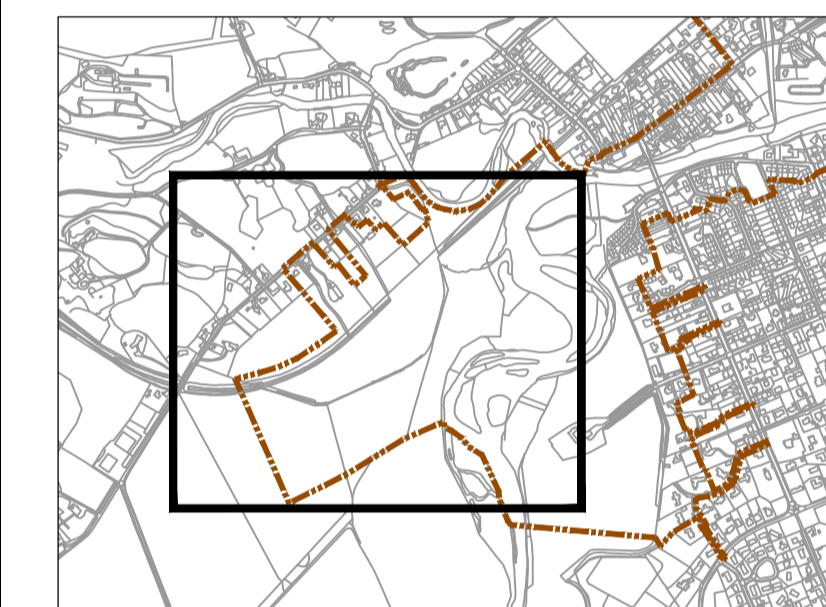
WATER OF RUCHILL

NOTES

1. THIS PLAN IS IN ACCORDANCE WITH THE REQUIREMENTS OF SECTION 60 AND SCHEDULE 2 OF THE FLOOD RISK MANAGEMENT (SCOTLAND) ACT 2009.
2. THIS PLAN IS TO BE READ IN CONJUNCTION WITH THE COMRIE FLOOD PROTECTION SCHEME 2020.
3. ALL OUTFALLS WHICH DISCHARGE TO THE RIVERS EARN, RUCHILL AND LEDNOCK IDENTIFIED WITHIN THE OPERATIONS, WILL INCORPORATE APPROPRIATE BACK FLOW PREVENTION MEASURES. INFORMATION RECEIVED FROM STATUTORY UNDERTAKERS HAS BEEN USED TO IDENTIFY LOCATIONS OF SERVICES. EXACT LOCATIONS OF THESE SERVICES WILL BE DETERMINED DURING DETAILED DESIGN.
4. OPERATIONS ALONG THE LENGTHS OF THE WATER OF RUCHILL, THE RIVER EARN AND THE RIVER LEDNOCK TO BE FINISHED WITH A SCHEME OF PLANTING AND LANDSCAPING. OUTLINE PLANS ARE SHOWN ON THESE DRAWINGS AND WITHIN THE ENVIRONMENTAL IMPACT ASSESSMENT REPORT.
5. DUE TO THE UNCERTAIN NATURE OF TREE ROOT ZONES, THE STATUS OF EXISTING TREES AS INDICATED ON THIS PLAN MAY BE ALTERED DURING THE DEVELOPMENT OF THE DESIGN AND METHOD TO CONSTRUCT THE OPERATIONS.

KEY:

- LIMITS OF LAND AFFECTED BY THE OPERATIONS AND OF LAND UPON WHICH ENTRY MAY BE REQUIRED FOR THE PURPOSE OF CARRYING OUT THE OPERATIONS AND EXECUTING THE TEMPORARY WORKS
- ROOT WAD REVETMENT
- DR01-01 OPERATIONAL REFERENCE WITHIN THE FLOOD ORDER PROTECTION DOCUMENT



Rev.	Date	Amendment Details	Drawn	Chk'd	App'd

This drawing should not be relied on or used in circumstances other than those for which it was originally prepared and for which Sweco UK Limited was commissioned. Sweco UK Limited accepts no responsibility for this drawing to any party other than the person by whom it was commissioned. Any party which breaches the provisions of this disclaimer shall identify Sweco UK Limited for all loss or damage arising therefrom.

Sweco  
2nd Floor, Quay 2  
139 Fountainbridge  
Edinburgh  
EH3 9QG  
Tel: +44 (0)131 550 6300  
Web: www.sweco.co.uk



Client



**PERTH & KINROSS COUNCIL**

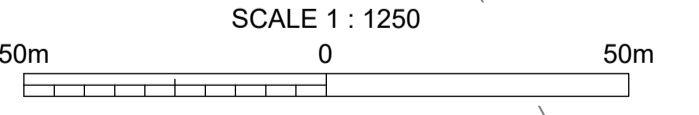
Drawing Status **SCHEME**

Project Title  
**COMRIE FLOOD PROTECTION SCHEME 2020**






Drawing Title  
**FLOOD PROTECTION OPERATIONS COMPENSATORY TREE PLANTING**

Scale	Designed	Drawn	Checked	Approved
1:1250	-	BBMD	BCI	IAG
Original Size	Date	Date	Date	Date
A1	-	12/02/20	12/02/20	12/02/20
Drawing Number	Revision			
119398/400/327	01			

THIS DRAWING IS BASED UPON ORDNANCE SURVEY MAPPING, REPRODUCED BY PERMISSION OF ORDNANCE SURVEY ON BEHALF OF HMSO. © CROWN COPYRIGHT AND DATABASE RIGHT 2020. ALL RIGHTS RESERVED. ORDNANCE SURVEY LICENCE NUMBER IS 100016971.



LANDSCAPING KEY

-  Existing tree (surveyed) to be retained (refer to note 6)
-  Existing tree (surveyed) to be removed (refer to note 6)
-  Existing woodland and trees to be retained (not surveyed)
-  Landscape planting (refer to note 5)
-  Proposed path

THIS IS THE PLAN MARKED 119398/400/327 REFERRED TO IN THE FLOOD PROTECTION SCHEME FOR COMRIE FLOOD PROTECTION SCHEME 2020

PROPER OFFICER  
.....  
(Signature)  
FOR PERTH AND KINROSS COUNCIL  
.....  
(Date)