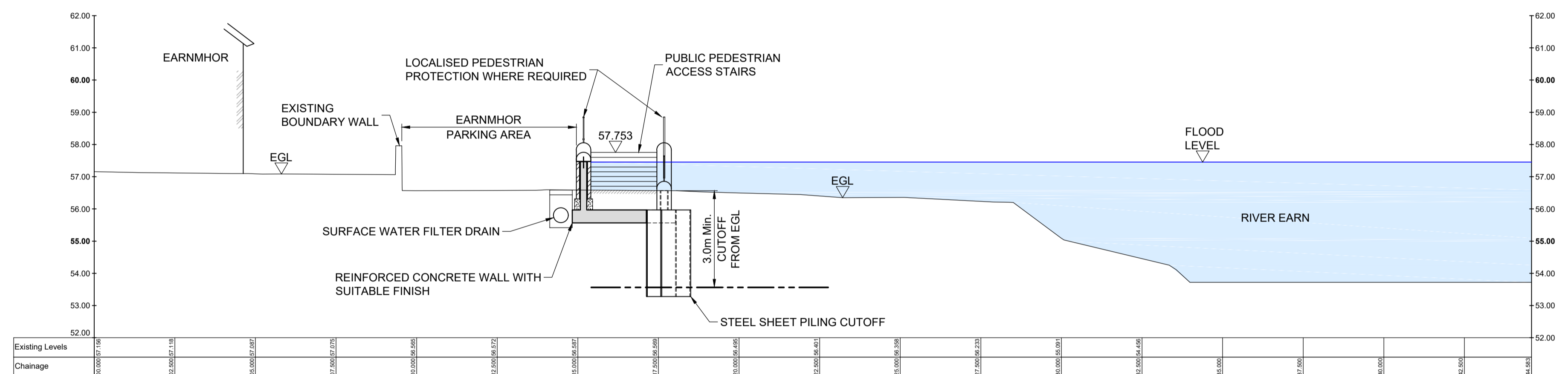
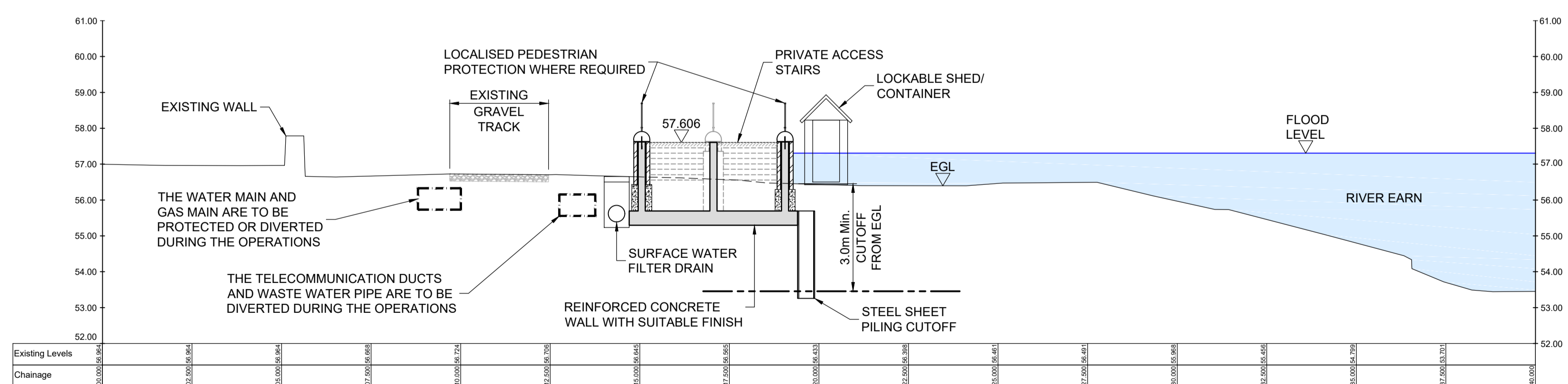


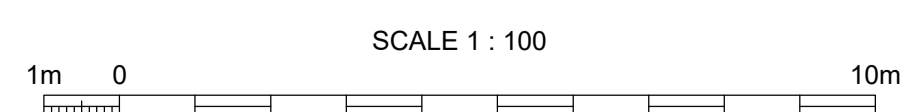
CROSS SECTION A-A
SCALE 1:100



CROSS SECTION B-B
SCALE 1:100



CROSS SECTION C-C
SCALE 1:100



NOTES

1. THIS PLAN IS IN ACCORDANCE WITH THE REQUIREMENTS OF SECTION 60 AND SCHEDULE 2 OF THE FLOOD RISK MANAGEMENT (SCOTLAND) ACT 2009.
2. THIS PLAN IS TO BE READ IN CONJUNCTION WITH THE COMRIE FLOOD PROTECTION SCHEME 2020.
3. ALL OUTFALLS WHICH DISCHARGE TO THE RIVERS EARN, RUCHILL AND LEDNOCK IDENTIFIED WITHIN THE OPERATIONS, WILL INCORPORATE APPROPRIATE BACK FLOW PREVENTION MEASURES.
4. INFORMATION RECEIVED FROM STATUTORY UNDERTAKERS HAS BEEN USED TO IDENTIFY LOCATIONS OF SERVICES. EXACT LOCATIONS OF THESE SERVICES WILL BE DETERMINED DURING DETAILED DESIGN.
5. OPERATIONS ALONG THE LENGTHS OF THE WATER OF RUCHILL, THE RIVER EARN AND THE RIVER LEDNOCK TO BE FINISHED WITH A SCHEME OF PLANTING AND LANDSCAPING. OUTLINE PLANS ARE SHOWN ON THESE DRAWINGS AND WITHIN THE ENVIRONMENTAL IMPACT ASSESSMENT REPORT.
6. DUE TO THE UNCERTAIN NATURE OF TREE ROOT ZONES, THE STATUS OF EXISTING TREES AS INDICATED ON THIS PLAN MAY BE ALTERED DURING THE DEVELOPMENT OF THE DESIGN AND METHOD TO CONSTRUCT THE OPERATIONS.

THIS IS THE PLAN MARKED 119398/400/401 REFERRED TO IN THE FLOOD PROTECTION SCHEME FOR COMRIE FLOOD PROTECTION SCHEME 2020

PROPER OFFICER

(Signature)
FOR PERTH AND KINROSS COUNCIL

(Date)

Rev.	Date	Amendment Details	Drawn	Chk'd	App'd

This drawing should not be relied on or used in circumstances other than those for which it was originally prepared and for which Sweco UK Limited was commissioned. Sweco UK Limited accepts no responsibility for this drawing to any party other than the person by whom it was commissioned. Any party which breaches the provisions of this disclaimer shall indemnify Sweco UK Limited for all loss or damage arising therefrom.

Sweco
2nd Floor, Quay 2
139 Fountainbridge
Edinburgh
EH3 9QG
Tel: +44 (0)131 550 6300
Web: www.sweco.co.uk



Client
PERTH & KINROSS COUNCIL

Drawing Status
SCHEME

Project Title
COMRIE FLOOD PROTECTION SCHEME 2020

Drawing Title
FLOOD PROTECTION OPERATIONS CROSS SECTIONS SHEET 1 OF 19

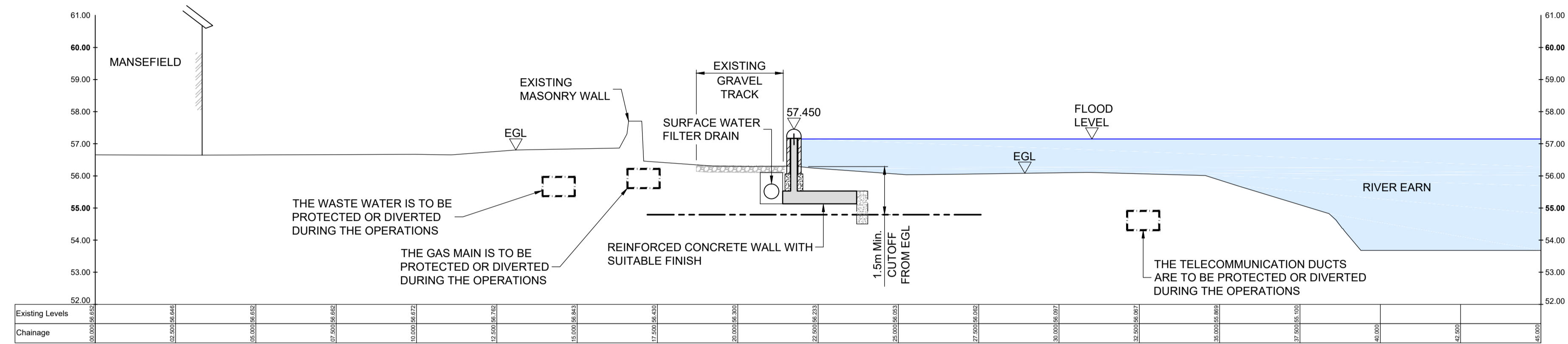
Scale	Designed	Drawn	Checked	Approved
1:100	--	BBMD	BCI	IAG
Original Size	Date	Date	Date	Date
A1	--	12/02/20	12/02/20	12/02/20

Drawing Number
119398/400/401

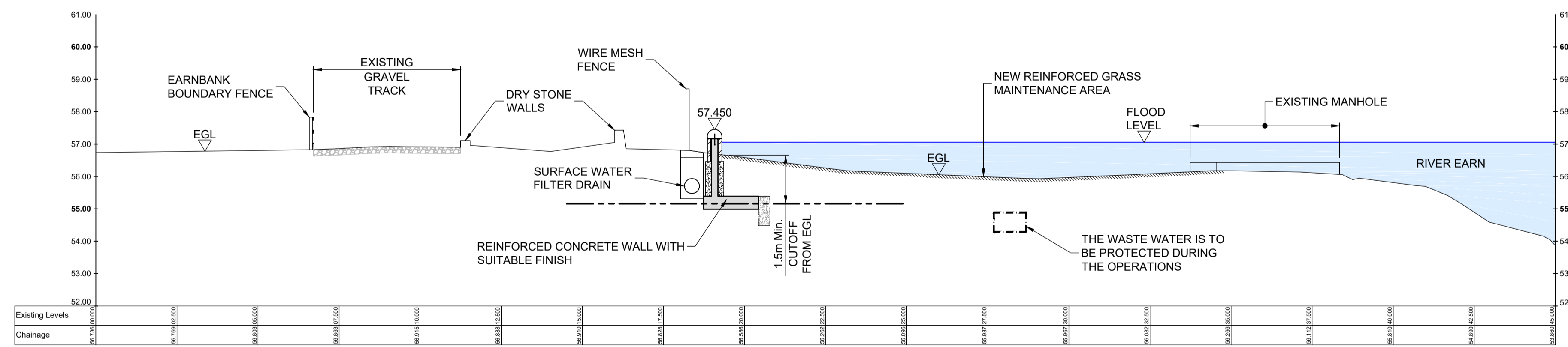
Revision
01

NOTES

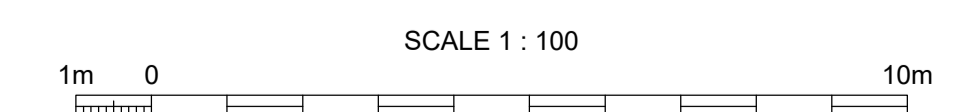
1. THIS PLAN IS IN ACCORDANCE WITH THE REQUIREMENTS OF SECTION 60 AND SCHEDULE 2 OF THE FLOOD RISK MANAGEMENT (SCOTLAND) ACT 2009.
2. THIS PLAN IS TO BE READ IN CONJUNCTION WITH THE COMRIE FLOOD PROTECTION SCHEME 2020.
3. ALL OUTFALLS WHICH DISCHARGE TO THE RIVERS EARN, RUCHILL AND LEDNOCK IDENTIFIED WITHIN THE OPERATIONS, WILL INCORPORATE APPROPRIATE BACK FLOW PREVENTION MEASURES.
4. INFORMATION RECEIVED FROM STATUTORY UNDERTAKERS HAS BEEN USED TO IDENTIFY LOCATIONS OF SERVICES. EXACT LOCATIONS OF THESE SERVICES WILL BE DETERMINED DURING DETAILED DESIGN.
5. OPERATIONS ALONG THE LENGTHS OF THE WATER OF RUCHILL, THE RIVER EARN AND THE RIVER LEDNOCK TO BE FINISHED WITH A SCHEME OF PLANTING AND LANDSCAPING. OUTLINE PLANS ARE SHOWN ON THESE DRAWINGS AND WITHIN THE ENVIRONMENTAL IMPACT ASSESSMENT REPORT.
6. DUE TO THE UNCERTAIN NATURE OF TREE ROOT ZONES, THE STATUS OF EXISTING TREES AS INDICATED ON THIS PLAN MAY BE ALTERED DURING THE DEVELOPMENT OF THE DESIGN AND METHOD TO CONSTRUCT THE OPERATIONS.



CROSS SECTION D-D
SCALE 1:100



CROSS SECTION E-E
SCALE 1:100



THIS IS THE PLAN MARKED 119398/400/402 REFERRED TO IN THE FLOOD PROTECTION SCHEME FOR COMRIE FLOOD PROTECTION SCHEME 2020

PROPER OFFICER

(Signature)
FOR PERTH AND KINROSS COUNCIL

(Date)

Rev.	Date	Amendment Details	Drawn	Chk'd	App'd

This drawing should not be relied on or used in circumstances other than those for which it was originally prepared and for which Sweco UK Limited was commissioned. Sweco UK Limited accepts no responsibility for this drawing to any party other than the person by whom it was commissioned. Any party which breaches the provisions of this disclaimer shall indemnify Sweco UK Limited for all loss or damage arising therefrom.

Sweco
2nd Floor, Quay 2
139 Fountainbridge
Edinburgh
EH3 9QG
Tel: +44 (0)131 550 6300
Web: www.sweco.co.uk



Client
PERTH & KINROSS COUNCIL

Drawing Status
SCHEME

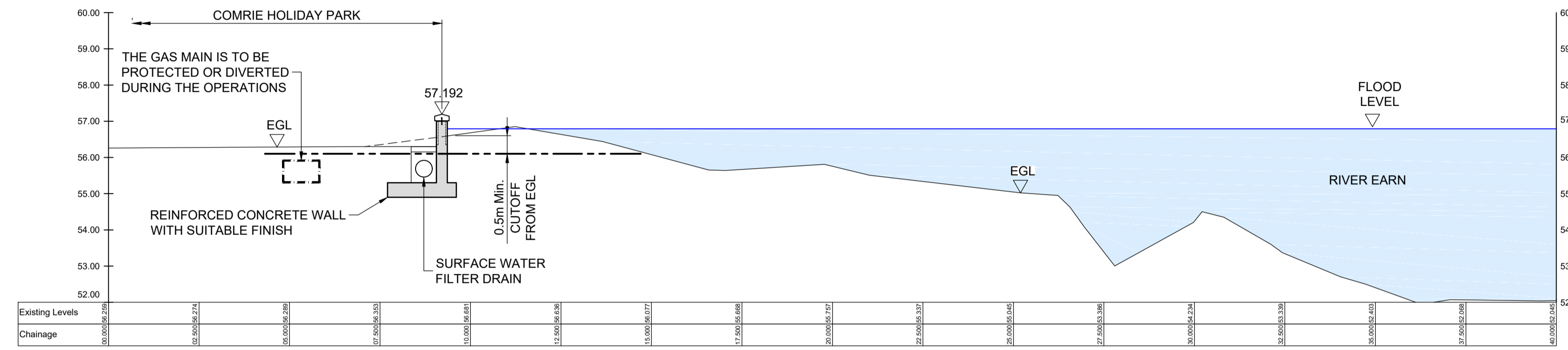
Project Title
COMRIE FLOOD PROTECTION SCHEME 2020

Drawing Title
FLOOD PROTECTION OPERATIONS CROSS SECTIONS SHEET 2 OF 19

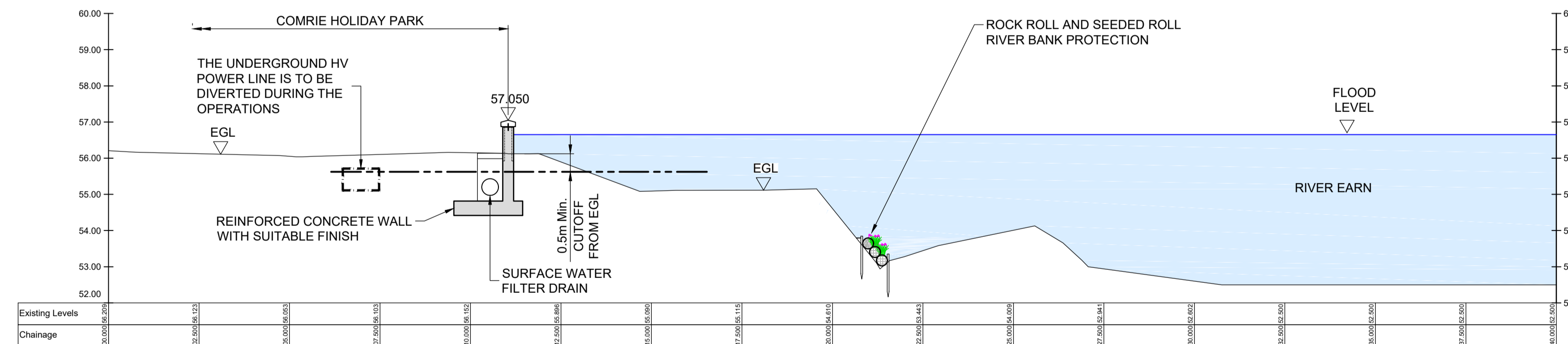
Scale 1:100	Designed --	Drawn BBMD	Checked BCI	Approved IAG
Original Size A1	Date --	Date 12/02/20	Date 12/02/20	Date 12/02/20
Drawing Number 119398/400/402	Revision 01			

NOTES

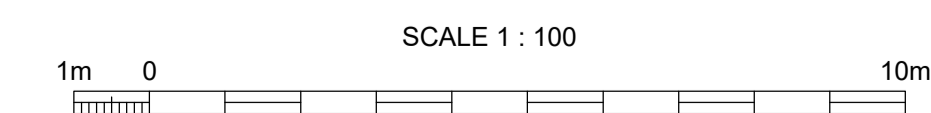
1. THIS PLAN IS IN ACCORDANCE WITH THE REQUIREMENTS OF SECTION 60 AND SCHEDULE 2 OF THE FLOOD RISK MANAGEMENT (SCOTLAND) ACT 2009.
2. THIS PLAN IS TO BE READ IN CONJUNCTION WITH THE COMRIE FLOOD PROTECTION SCHEME 2020.
3. ALL OUTFALLS WHICH DISCHARGE TO THE RIVERS EARN, RUCHILL AND LEDNOCK IDENTIFIED WITHIN THE OPERATIONS, WILL INCORPORATE APPROPRIATE BACK FLOW PREVENTION MEASURES.
4. INFORMATION RECEIVED FROM STATUTORY UNDERTAKERS HAS BEEN USED TO IDENTIFY LOCATIONS OF SERVICES. EXACT LOCATIONS OF THESE SERVICES WILL BE DETERMINED DURING DETAILED DESIGN.
5. OPERATIONS ALONG THE LENGTHS OF THE WATER OF RUCHILL, THE RIVER EARN AND THE RIVER LEDNOCK TO BE FINISHED WITH A SCHEME OF PLANTING AND LANDSCAPING. OUTLINE PLANS ARE SHOWN ON THESE DRAWINGS AND WITHIN THE ENVIRONMENTAL IMPACT ASSESSMENT REPORT.
6. DUE TO THE UNCERTAIN NATURE OF TREE ROOT ZONES, THE STATUS OF EXISTING TREES AS INDICATED ON THIS PLAN MAY BE ALTERED DURING THE DEVELOPMENT OF THE DESIGN AND METHOD TO CONSTRUCT THE OPERATIONS.



CROSS SECTION F-F
SCALE 1:100



CROSS SECTION G-G
SCALE 1:100



THIS IS THE PLAN MARKED 119398/400/403 REFERRED TO IN THE FLOOD PROTECTION SCHEME FOR COMRIE FLOOD PROTECTION SCHEME 2020

PROPER OFFICER

(Signature)

FOR PERTH AND KINROSS COUNCIL

(Date)

Rev.	Date	Amendment Details	Drawn	Chk'd	App'd

This drawing should not be relied on or used in circumstances other than those for which it was originally prepared and for which Sweco UK Limited was commissioned. Sweco UK Limited accepts no responsibility for this drawing to any party other than the person by whom it was commissioned. Any party which breaches the provisions of this disclaimer shall indemnify Sweco UK Limited for all loss or damage arising therefrom.

Sweco
2nd Floor, Quay 2
139 Fountainbridge
Edinburgh
EH3 9QG
Tel: +44 (0)131 550 6300
Web: www.sweco.co.uk

SWECO

Client

PERTH & KINROSS COUNCIL

Drawing Status

SCHEME

Project Title

COMRIE FLOOD PROTECTION SCHEME 2020


Drawing Title

FLOOD PROTECTION OPERATIONS CROSS SECTIONS SHEET 3 OF 19

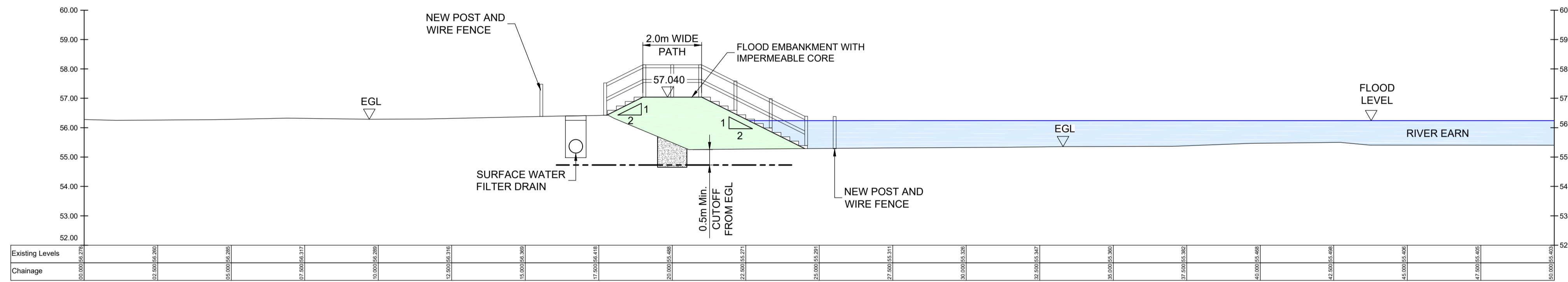
Scale	Designed	Drawn	Checked	Approved
1:100	--	BBMD	BCI	IAG
Original Size	Date	Date	Date	Date
A1	--	12/02/20	12/02/20	12/02/20
Drawing Number	Revision			
119398/400/403	01			

NOTES

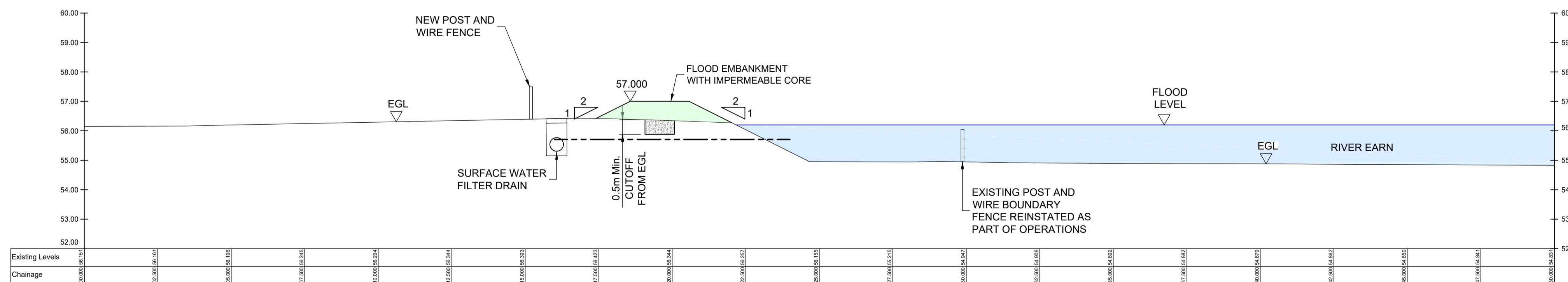
1. THIS PLAN IS IN ACCORDANCE WITH THE REQUIREMENTS OF SECTION 60 AND SCHEDULE 2 OF THE FLOOD RISK MANAGEMENT (SCOTLAND) ACT 2009.
2. THIS PLAN IS TO BE READ IN CONJUNCTION WITH THE COMRIE FLOOD PROTECTION SCHEME 2020.
3. ALL OUTFALLS WHICH DISCHARGE TO THE RIVERS EARN, RUCHILL AND LEDNOCK IDENTIFIED WITHIN THE OPERATIONS, WILL INCORPORATE APPROPRIATE BACK FLOW PREVENTION MEASURES.
4. INFORMATION RECEIVED FROM STATUTORY UNDERTAKERS HAS BEEN USED TO IDENTIFY LOCATIONS OF SERVICES. EXACT LOCATIONS OF THESE SERVICES WILL BE DETERMINED DURING DETAILED DESIGN.
5. OPERATIONS ALONG THE LENGTHS OF THE WATER OF RUCHILL, THE RIVER EARN AND THE RIVER LEDNOCK TO BE FINISHED WITH A SCHEME OF PLANTING AND LANDSCAPING. OUTLINE PLANS ARE SHOWN ON THESE DRAWINGS AND WITHIN THE ENVIRONMENTAL IMPACT ASSESSMENT REPORT.
6. DUE TO THE UNCERTAIN NATURE OF TREE ROOT ZONES, THE STATUS OF EXISTING TREES AS INDICATED ON THIS PLAN MAY BE ALTERED DURING THE DEVELOPMENT OF THE DESIGN AND METHOD TO CONSTRUCT THE OPERATIONS.



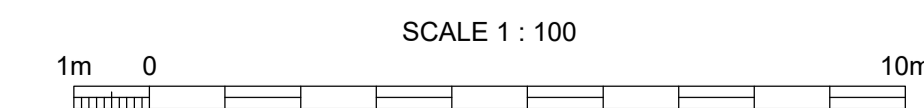
CROSS SECTION H-H
SCALE 1:100



CROSS SECTION I-I
SCALE 1:100



CROSS SECTION J-J
SCALE 1:100



THIS IS THE PLAN MARKED 119398/400/404 REFERRED TO IN THE FLOOD PROTECTION SCHEME FOR COMRIE FLOOD PROTECTION SCHEME 2020

PROPER OFFICER

(Signature)

FOR PERTH AND KINROSS COUNCIL

(Date)

Rev.	Date	Amendment Details	Drawn	Chk'd	App'd

This drawing should not be relied on or used in circumstances other than those for which it was originally prepared and for which Sweco UK Limited was commissioned. Sweco UK Limited accepts no responsibility for this drawing to any party other than the person by whom it was commissioned. Any party which breaches the provisions of this disclaimer shall indemnify Sweco UK Limited for all loss or damage arising therefrom.

Sweco
2nd Floor, Quay 2
139 Fountainbridge
Edinburgh
EH3 9QG
Tel: +44 (0)131 550 6300
Web: www.sweco.co.uk



Client

PERTH & KINROSS COUNCIL

Drawing Status

SCHEME

Project Title

COMRIE FLOOD PROTECTION SCHEME 2020

Drawing Title

FLOOD PROTECTION OPERATIONS CROSS SECTIONS SHEET 4 OF 19

Scale	Designed	Drawn	Checked	Approved
1:100	--	BBMD	BCI	IAG
Original Size	Date	Date	Date	Date
A1	--	12/02/20	12/02/20	12/02/20
Drawing Number				Revision
119398/400/404				01

NOTES

1. THIS PLAN IS IN ACCORDANCE WITH THE REQUIREMENTS OF SECTION 60 AND SCHEDULE 2 OF THE FLOOD RISK MANAGEMENT (SCOTLAND) ACT 2009.
2. THIS PLAN IS TO BE READ IN CONJUNCTION WITH THE COMRIE FLOOD PROTECTION SCHEME 2020.
3. ALL OUTFALLS WHICH DISCHARGE TO THE RIVERS EARN, RUCHILL AND LEDNOCK IDENTIFIED WITHIN THE OPERATIONS, WILL INCORPORATE APPROPRIATE BACK FLOW PREVENTION MEASURES.
4. INFORMATION RECEIVED FROM STATUTORY UNDERTAKERS HAS BEEN USED TO IDENTIFY LOCATIONS OF SERVICES. EXACT LOCATIONS OF THESE SERVICES WILL BE DETERMINED DURING DETAILED DESIGN.
5. OPERATIONS ALONG THE LENGTHS OF THE WATER OF RUCHILL, THE RIVER EARN AND THE RIVER LEDNOCK TO BE FINISHED WITH A SCHEME OF PLANTING AND LANDSCAPING. OUTLINE PLANS ARE SHOWN ON THESE DRAWINGS AND WITHIN THE ENVIRONMENTAL IMPACT ASSESSMENT REPORT.
6. DUE TO THE UNCERTAIN NATURE OF TREE ROOT ZONES, THE STATUS OF EXISTING TREES AS INDICATED ON THIS PLAN MAY BE ALTERED DURING THE DEVELOPMENT OF THE DESIGN AND METHOD TO CONSTRUCT THE OPERATIONS.

THIS IS THE PLAN MARKED 119398/400/405 REFERRED TO IN THE FLOOD PROTECTION SCHEME FOR COMRIE FLOOD PROTECTION SCHEME 2020

PROPER OFFICER

(Signature)

FOR PERTH AND KINROSS COUNCIL

(Date)

Rev.	Date	Amendment Details	Drawn	Chk'd	App'd

This drawing should not be relied on or used in circumstances other than those for which it was originally prepared and for which Sweco UK Limited was commissioned. Sweco UK Limited accepts no responsibility for this drawing to any party other than the person by whom it was commissioned. Any party which breaches the provisions of this disclaimer shall indemnify Sweco UK Limited for all loss or damage arising therefrom.

Sweco
2nd Floor, Quay 2
139 Fountainbridge
Edinburgh
EH3 9QG
Tel: +44 (0)131 550 6300
Web: www.sweco.co.uk



Client

PERTH & KINROSS COUNCIL

Drawing Status

SCHEME

Project Title

COMRIE FLOOD PROTECTION SCHEME 2020

Drawing Title

FLOOD PROTECTION OPERATIONS CROSS SECTIONS SHEET 5 OF 19

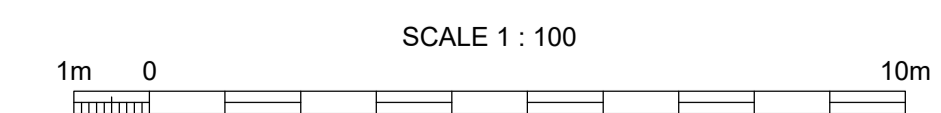
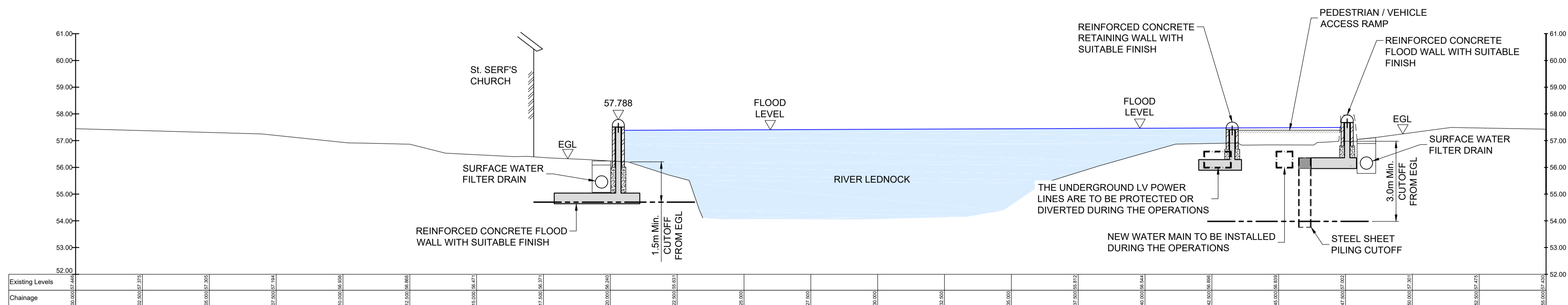
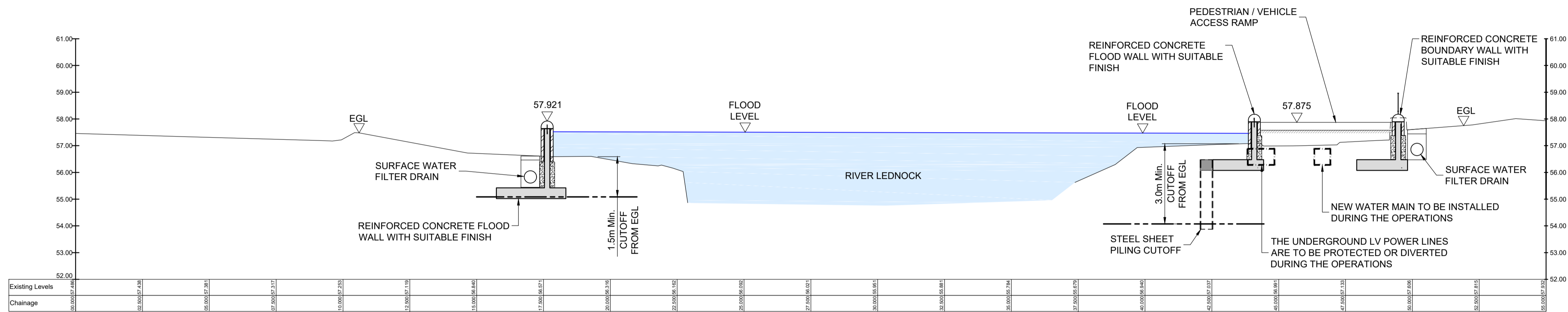

Scale	Designed	Drawn	Checked	Approved
1:100	--	BBMD	BCI	IAG
Original Size	Date	Date	Date	Date
A1	--	12/02/20	12/02/20	12/02/20

Drawing Number

119398/400/405

Revision

01



NOTES

1. THIS PLAN IS IN ACCORDANCE WITH THE REQUIREMENTS OF SECTION 60 AND SCHEDULE 2 OF THE FLOOD RISK MANAGEMENT (SCOTLAND) ACT 2009.
2. THIS PLAN IS TO BE READ IN CONJUNCTION WITH THE COMRIE FLOOD PROTECTION SCHEME 2020.
3. ALL OUTFALLS WHICH DISCHARGE TO THE RIVERS EARN, RUCHILL AND LEDNOCK IDENTIFIED WITHIN THE OPERATIONS, WILL INCORPORATE APPROPRIATE BACK FLOW PREVENTION MEASURES.
4. INFORMATION RECEIVED FROM STATUTORY UNDERTAKERS HAS BEEN USED TO IDENTIFY LOCATIONS OF SERVICES. EXACT LOCATIONS OF THESE SERVICES WILL BE DETERMINED DURING DETAILED DESIGN.
5. OPERATIONS ALONG THE LENGTHS OF THE WATER OF RUCHILL, THE RIVER EARN AND THE RIVER LEDNOCK TO BE FINISHED WITH A SCHEME OF PLANTING AND LANDSCAPING. OUTLINE PLANS ARE SHOWN ON THESE DRAWINGS AND WITHIN THE ENVIRONMENTAL IMPACT ASSESSMENT REPORT.
6. DUE TO THE UNCERTAIN NATURE OF TREE ROOT ZONES, THE STATUS OF EXISTING TREES AS INDICATED ON THIS PLAN MAY BE ALTERED DURING THE DEVELOPMENT OF THE DESIGN AND METHOD TO CONSTRUCT THE OPERATIONS.

THIS IS THE PLAN MARKED 119398/400/406 REFERRED TO IN THE FLOOD PROTECTION SCHEME FOR COMRIE FLOOD PROTECTION SCHEME 2020

PROPER OFFICER

 (Signature)
 FOR PERTH AND KINROSS COUNCIL

 (Date)

Rev.	Date	Amendment Details	Drawn	Chk'd	App'd

This drawing should not be relied on or used in circumstances other than those for which it was originally prepared and for which Sweco UK Limited was commissioned. Sweco UK Limited accepts no responsibility for this drawing to any party other than the person by whom it was commissioned. Any party which breaches the provisions of this disclaimer shall indemnify Sweco UK Limited for all loss or damage arising therefrom.

Sweco
 2nd Floor, Quay 2
 139 Fountainbridge
 Edinburgh
 EH3 9QG
 Tel: +44 (0)131 550 6300
 Web: www.sweco.co.uk



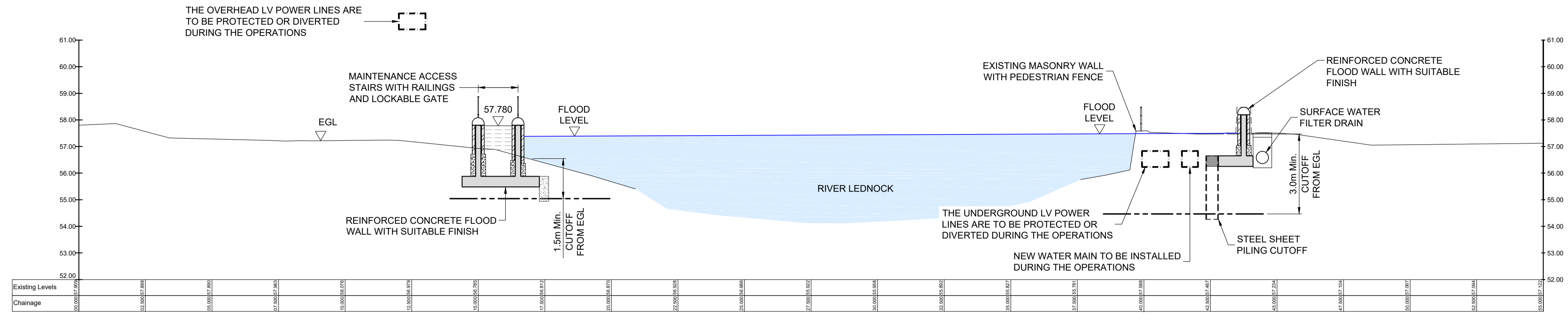
Client
PERTH & KINROSS COUNCIL

Drawing Status
SCHEME

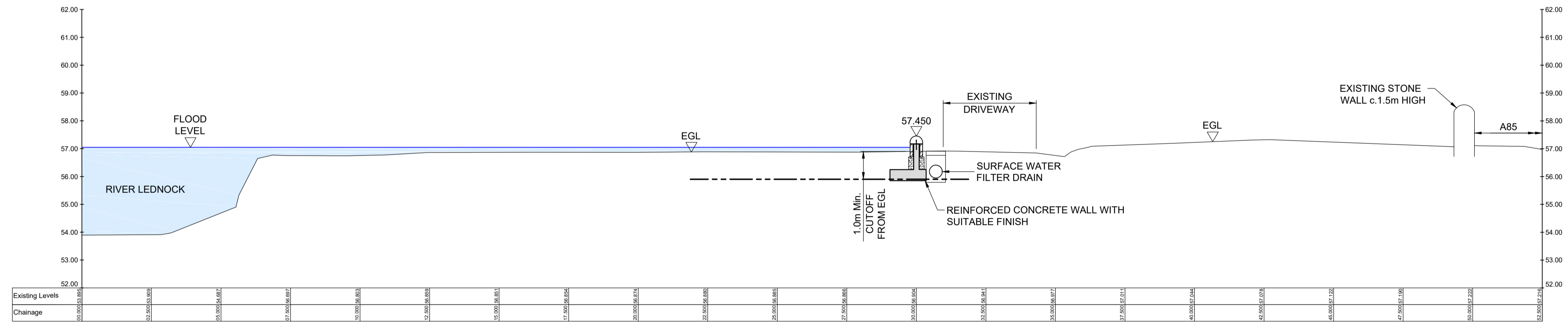
Project Title
COMRIE FLOOD PROTECTION SCHEME 2020

Drawing Title
FLOOD PROTECTION OPERATIONS CROSS SECTIONS SHEET 6 OF 19

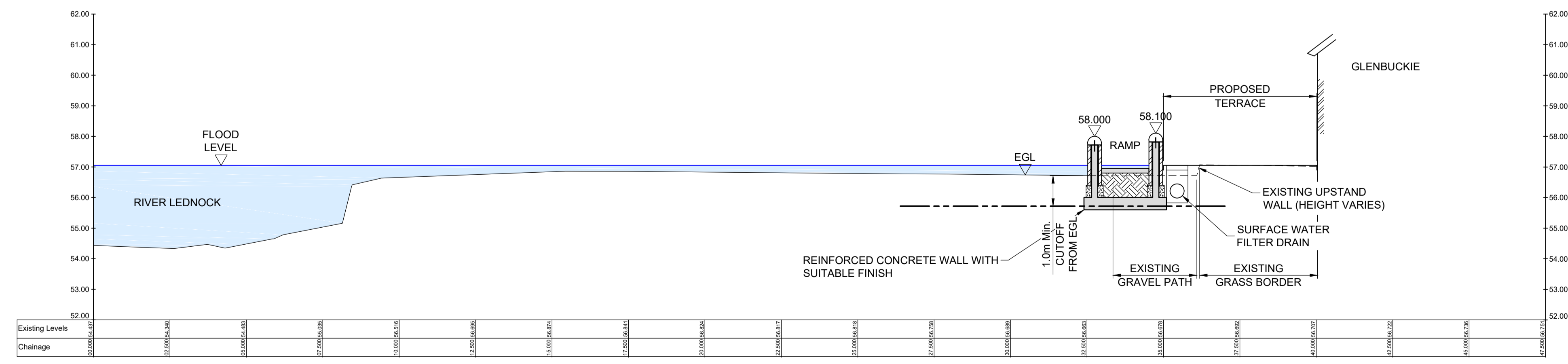
Scale 1:100	Designed --	Drawn BBMD	Checked BCI	Approved IAG
Original Size A1	Date --	Date 12/02/20	Date 12/02/20	Date 12/02/20
Drawing Number 119398/400/406	Revision 01			



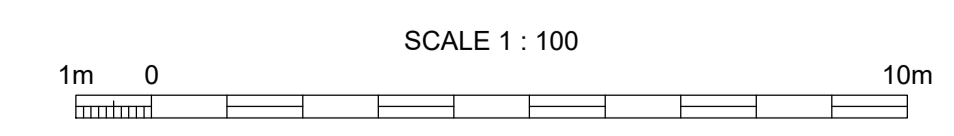
SECTION N-N
SCALE 1:100

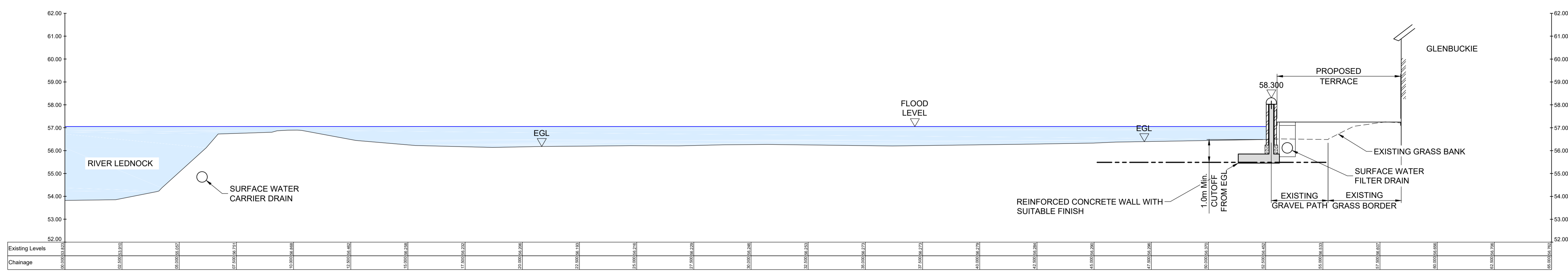


SECTION O-O
SCALE 1:100

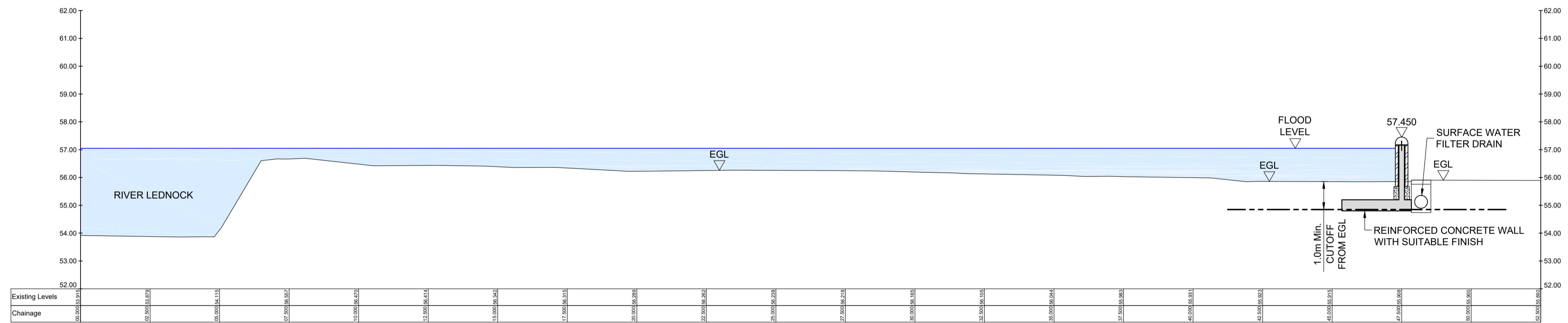


SECTION P-P
SCALE 1:100

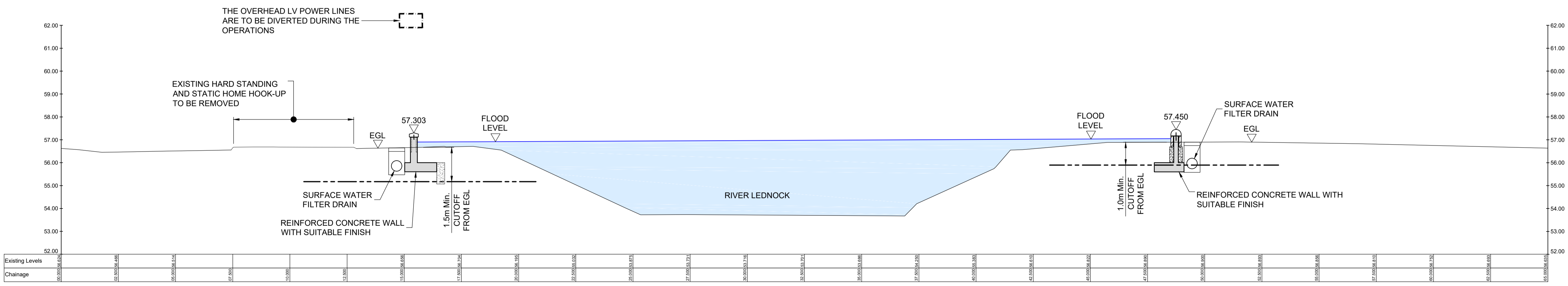




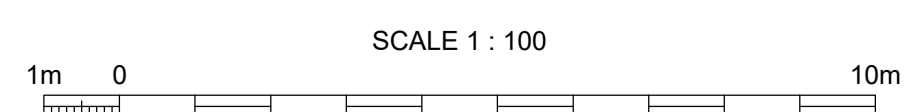
SECTION Q-Q
SCALE 1:100



SECTION R-R
SCALE 1:100



SECTION S-S
SCALE 1:100



NOTES

1. THIS PLAN IS IN ACCORDANCE WITH THE REQUIREMENTS OF SECTION 60 AND SCHEDULE 2 OF THE FLOOD RISK MANAGEMENT (SCOTLAND) ACT 2009.
2. THIS PLAN IS TO BE READ IN CONJUNCTION WITH THE COMRIE FLOOD PROTECTION SCHEME 2020.
3. ALL OUTFALLS WHICH DISCHARGE TO THE RIVERS EARN, RUCHILL AND LEDNOCK IDENTIFIED WITHIN THE OPERATIONS, WILL INCORPORATE APPROPRIATE BACK FLOW PREVENTION MEASURES.
4. INFORMATION RECEIVED FROM STATUTORY UNDERTAKERS HAS BEEN USED TO IDENTIFY LOCATIONS OF SERVICES. EXACT LOCATIONS OF THESE SERVICES WILL BE DETERMINED DURING DETAILED DESIGN.
5. OPERATIONS ALONG THE LENGTHS OF THE WATER OF RUCHILL, THE RIVER EARN AND THE RIVER LEDNOCK TO BE FINISHED WITH A SCHEME OF PLANTING AND LANDSCAPING. OUTLINE PLANS ARE SHOWN ON THESE DRAWINGS AND WITHIN THE ENVIRONMENTAL IMPACT ASSESSMENT REPORT.
6. DUE TO THE UNCERTAIN NATURE OF TREE ROOT ZONES, THE STATUS OF EXISTING TREES AS INDICATED ON THIS PLAN MAY BE ALTERED DURING THE DEVELOPMENT OF THE DESIGN AND METHOD TO CONSTRUCT THE OPERATIONS.

THIS IS THE PLAN MARKED 119398/400/407 REFERRED TO IN THE FLOOD PROTECTION SCHEME FOR COMRIE FLOOD PROTECTION SCHEME 2020

PROPER OFFICER

(Signature)
FOR PERTH AND KINROSS COUNCIL

(Date)

Rev.	Date	Amendment Details	Drawn	Chk'd	App'd

This drawing should not be relied on or used in circumstances other than those for which it was originally prepared and for which Sweco UK Limited was commissioned. Sweco UK Limited accepts no responsibility for this drawing to any party other than the person by whom it was commissioned. Any party which breaches the provisions of this disclaimer shall indemnify Sweco UK Limited for all loss or damage arising therefrom.

Sweco
2nd Floor, Quay 2
139 Fountainbridge
Edinburgh
EH3 9QG
Tel: +44 (0)131 550 6300
Web: www.sweco.co.uk



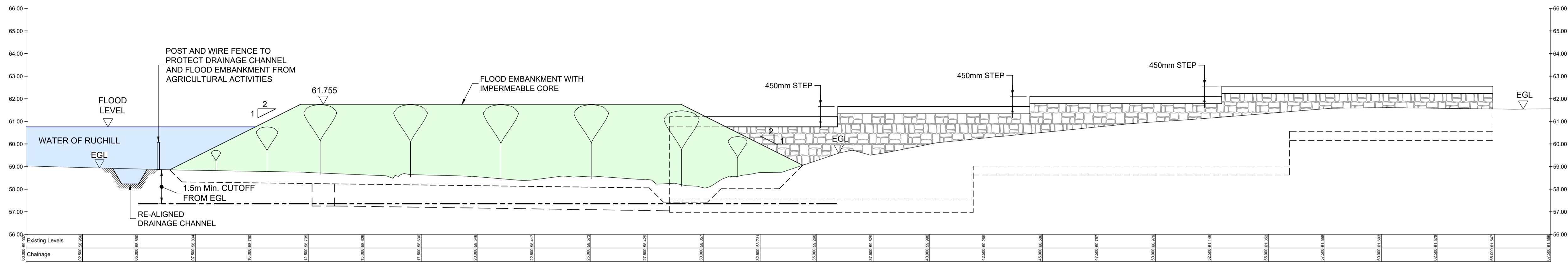
Client
PERTH & KINROSS COUNCIL

Drawing Status
SCHEME

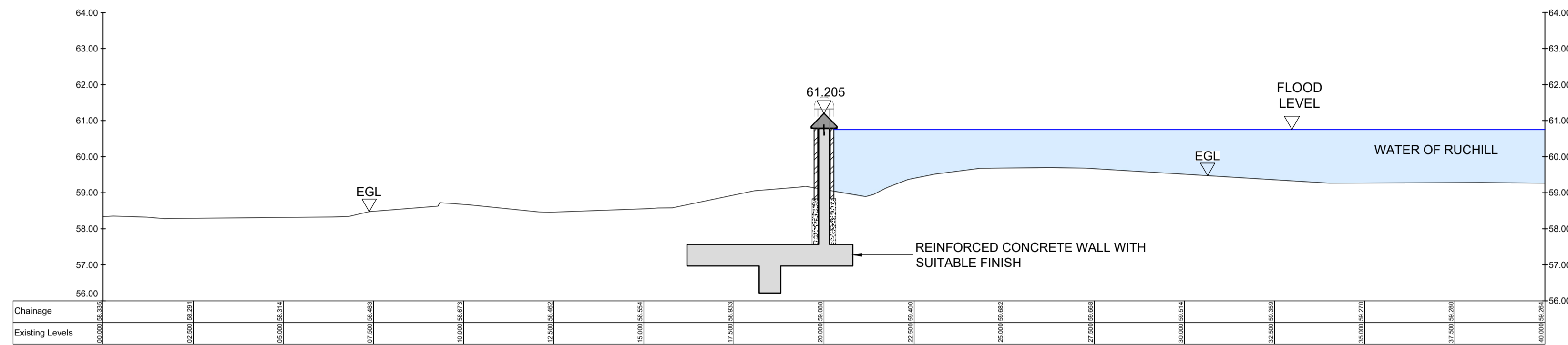
Project Title
COMRIE FLOOD PROTECTION SCHEME 2020

Drawing Title
FLOOD PROTECTION OPERATIONS CROSS SECTIONS SHEET 7 OF 19

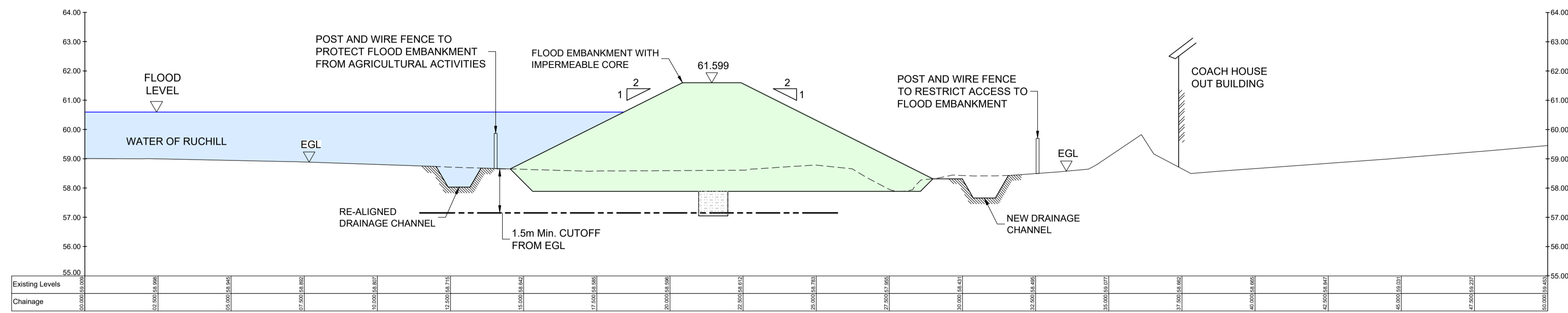
Scale	Designed	Drawn	Checked	Approved
1:100	--	BBMD	BCI	IAG
Original Size	Date	Date	Date	Date
A1	--	12/02/20	12/02/20	12/02/20
Drawing Number	Revision			
119398/400/407	01			



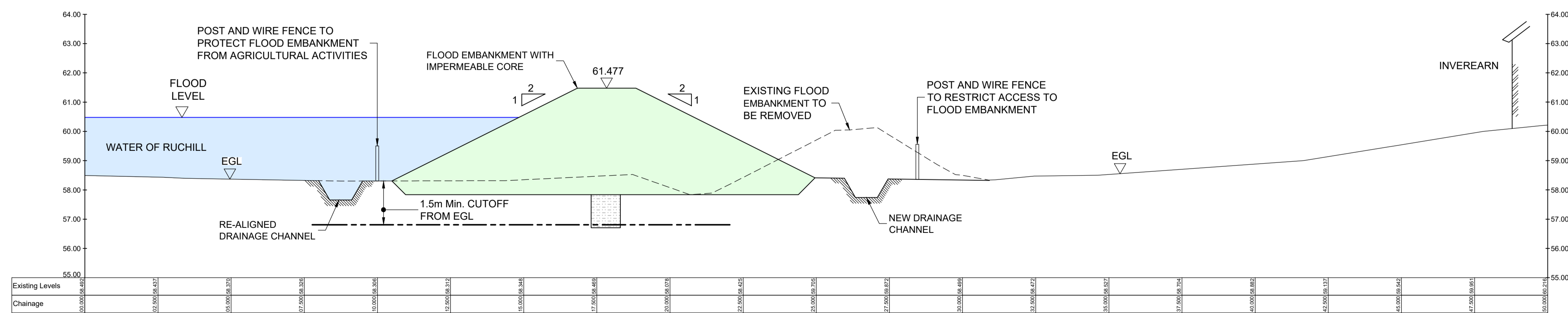
SECTION T-T
NTS



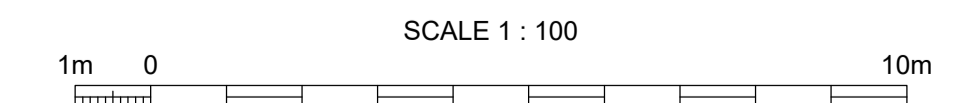
SECTION U-U
SCALE 1:100



SECTION V-V
SCALE 1:100



SECTION W-W
SCALE 1:100



NOTES

1. THIS PLAN IS IN ACCORDANCE WITH THE REQUIREMENTS OF SECTION 60 AND SCHEDULE 2 OF THE FLOOD RISK MANAGEMENT (SCOTLAND) ACT 2009.
2. THIS PLAN IS TO BE READ IN CONJUNCTION WITH THE COMRIE FLOOD PROTECTION SCHEME 2020.
3. ALL OUTFALLS WHICH DISCHARGE TO THE RIVERS EARN, RUCHILL AND LEDNOCK IDENTIFIED WITHIN THE OPERATIONS, WILL INCORPORATE APPROPRIATE BACK FLOW PREVENTION MEASURES.
4. INFORMATION RECEIVED FROM STATUTORY UNDERTAKERS HAS BEEN USED TO IDENTIFY LOCATIONS OF SERVICES. EXACT LOCATIONS OF THESE SERVICES WILL BE DETERMINED DURING DETAILED DESIGN.
5. OPERATIONS ALONG THE LENGTHS OF THE WATER OF RUCHILL, THE RIVER EARN AND THE RIVER LEDNOCK TO BE FINISHED WITH A SCHEME OF PLANTING AND LANDSCAPING. OUTLINE PLANS ARE SHOWN ON THESE DRAWINGS AND WITHIN THE ENVIRONMENTAL IMPACT ASSESSMENT REPORT.
6. DUE TO THE UNCERTAIN NATURE OF TREE ROOT ZONES, THE STATUS OF EXISTING TREES AS INDICATED ON THIS PLAN MAY BE ALTERED DURING THE DEVELOPMENT OF THE DESIGN AND METHOD TO CONSTRUCT THE OPERATIONS.

THIS IS THE PLAN MARKED 119398/400/408 REFERRED TO IN THE FLOOD PROTECTION SCHEME FOR COMRIE FLOOD PROTECTION SCHEME 2020

PROPER OFFICER

(Signature)
FOR PERTH AND KINROSS COUNCIL

(Date)

Rev.	Date	Amendment Details	Drawn	Chk'd	App'd

This drawing should not be relied on or used in circumstances other than those for which it was originally prepared and for which Sweco UK Limited was commissioned. Sweco UK Limited accepts no responsibility for this drawing to any party other than the person by whom it was commissioned. Any party which breaches the provisions of this disclaimer shall indemnify Sweco UK Limited for all loss or damage arising therefrom.

Sweco
2nd Floor, Quay 2
139 Fountainbridge
Edinburgh
EH3 9QG
Tel: +44 (0)131 550 6300
Web: www.sweco.co.uk

Client
 PERTH & KINROSS COUNCIL

Drawing Status
SCHEME

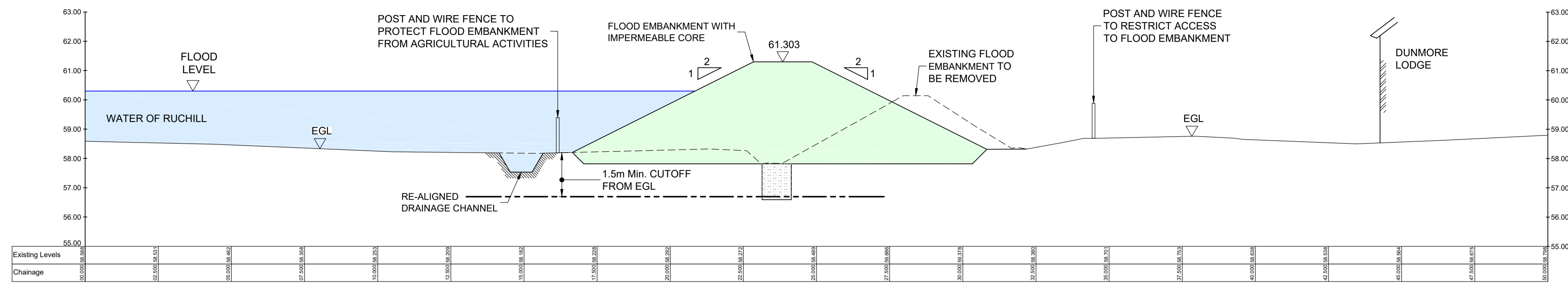
Project Title
COMRIE FLOOD PROTECTION SCHEME 2020

Drawing Title
FLOOD PROTECTION OPERATIONS CROSS SECTIONS SHEET 8 OF 19

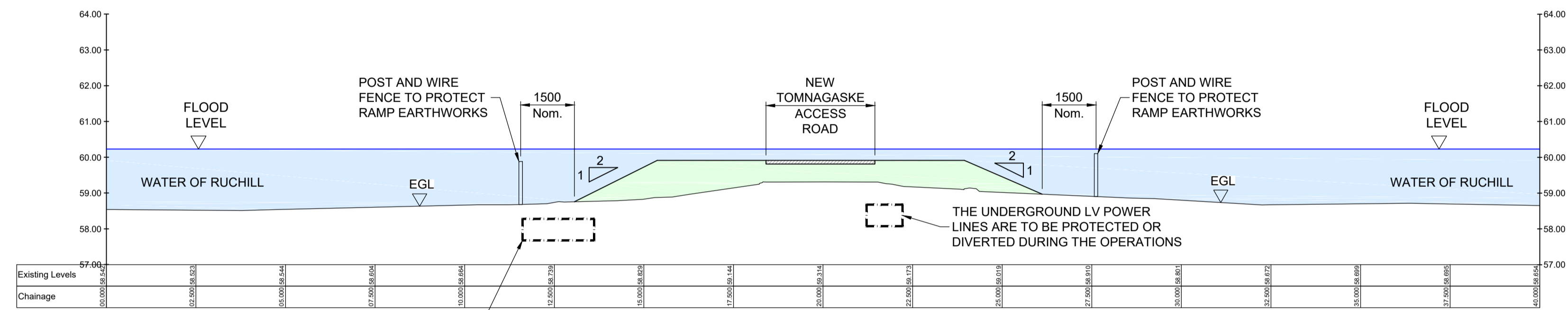
Scale	Designed	Drawn	Checked	Approved
1:100	--	BBMD	BCI	IAG
Original Size	Date	Date	Date	Date
A1	--	12/02/20	12/02/20	12/02/20
Drawing Number	Revision			
119398/400/408	01			

NOTES

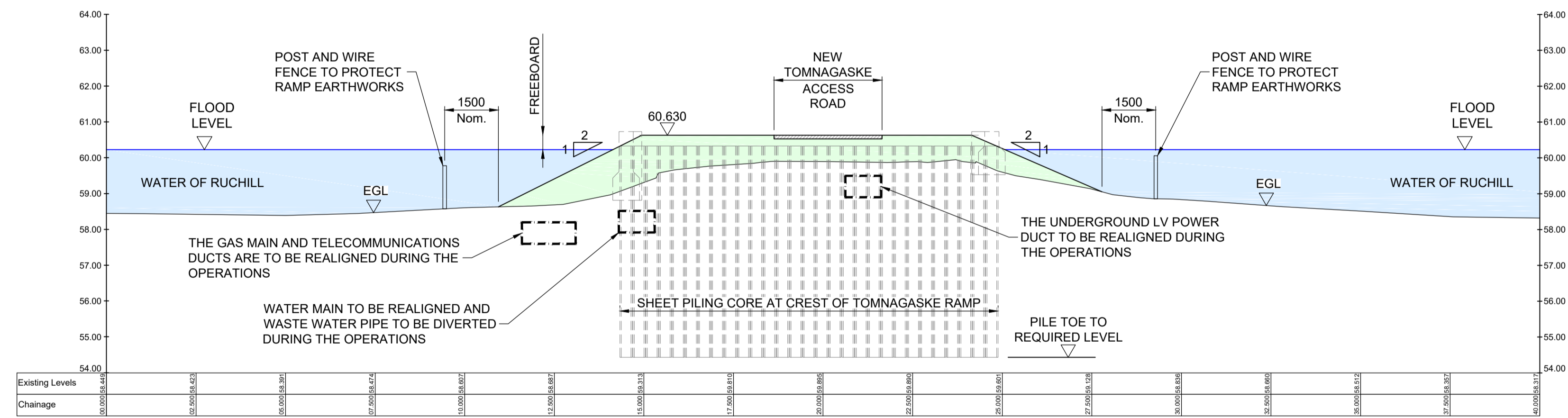
1. THIS PLAN IS IN ACCORDANCE WITH THE REQUIREMENTS OF SECTION 60 AND SCHEDULE 2 OF THE FLOOD RISK MANAGEMENT (SCOTLAND) ACT 2009.
2. THIS PLAN IS TO BE READ IN CONJUNCTION WITH THE COMRIE FLOOD PROTECTION SCHEME 2020.
3. ALL OUTFALLS WHICH DISCHARGE TO THE RIVERS EARN, RUCHILL AND LEDNOCK IDENTIFIED WITHIN THE OPERATIONS, WILL INCORPORATE APPROPRIATE BACK FLOW PREVENTION MEASURES.
4. INFORMATION RECEIVED FROM STATUTORY UNDERTAKERS HAS BEEN USED TO IDENTIFY LOCATIONS OF SERVICES. EXACT LOCATIONS OF THESE SERVICES WILL BE DETERMINED DURING DETAILED DESIGN.
5. OPERATIONS ALONG THE LENGTHS OF THE WATER OF RUCHILL, THE RIVER EARN AND THE RIVER LEDNOCK TO BE FINISHED WITH A SCHEME OF PLANTING AND LANDSCAPING. OUTLINE PLANS ARE SHOWN ON THESE DRAWINGS AND WITHIN THE ENVIRONMENTAL IMPACT ASSESSMENT REPORT.
6. DUE TO THE UNCERTAIN NATURE OF TREE ROOT ZONES, THE STATUS OF EXISTING TREES AS INDICATED ON THIS PLAN MAY BE ALTERED DURING THE DEVELOPMENT OF THE DESIGN AND METHOD TO CONSTRUCT THE OPERATIONS.



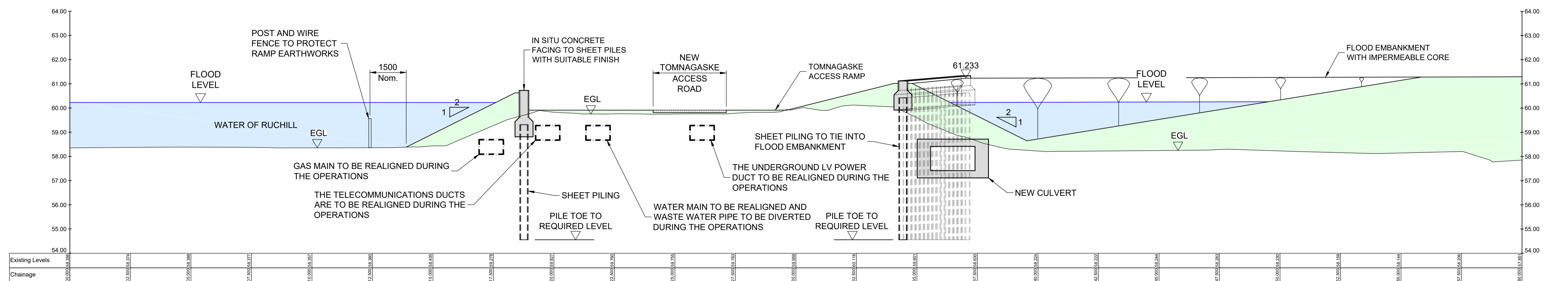
SECTION X-X
SCALE 1:100



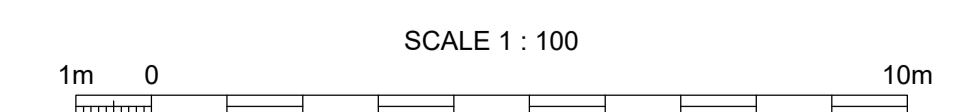
SECTION Y-Y
SCALE 1:100



SECTION Z-Z
SCALE 1:100



SECTION AA-AA
SCALE 1:100



THIS IS THE PLAN MARKED 119398/400/409 REFERRED TO IN THE FLOOD PROTECTION SCHEME FOR COMRIE FLOOD PROTECTION SCHEME 2020

PROPER OFFICER

(Signature)

FOR PERTH AND KINROSS COUNCIL

(Date)

Rev.	Date	Amendment Details	Drawn	Chk'd	App'd

This drawing should not be relied on or used in circumstances other than those for which it was originally prepared and for which Sweco UK Limited was commissioned. Sweco UK Limited accepts no responsibility for this drawing to any party other than the person by whom it was commissioned. Any party which breaches the provisions of this disclaimer shall indemnify Sweco UK Limited for all loss or damage arising therefrom.

Sweco
2nd Floor, Quay 2
139 Fountainbridge
Edinburgh
EH3 9QG
Tel: +44 (0)131 550 6300
Web: www.sweco.co.uk

SWECO

Client

PERTH & KINROSS COUNCIL

Drawing Status

SCHEME

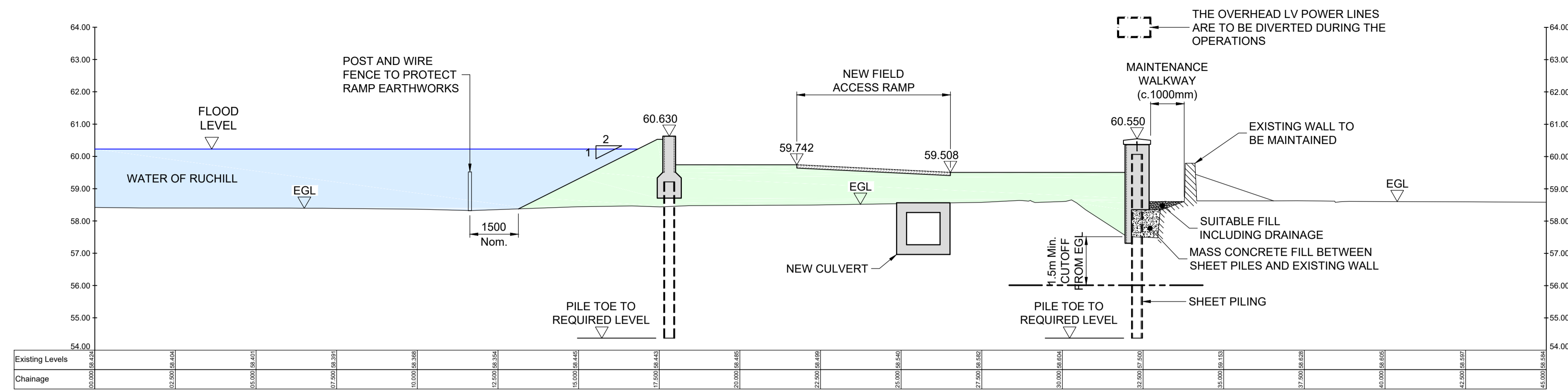
Project Title

COMRIE FLOOD PROTECTION SCHEME 2020

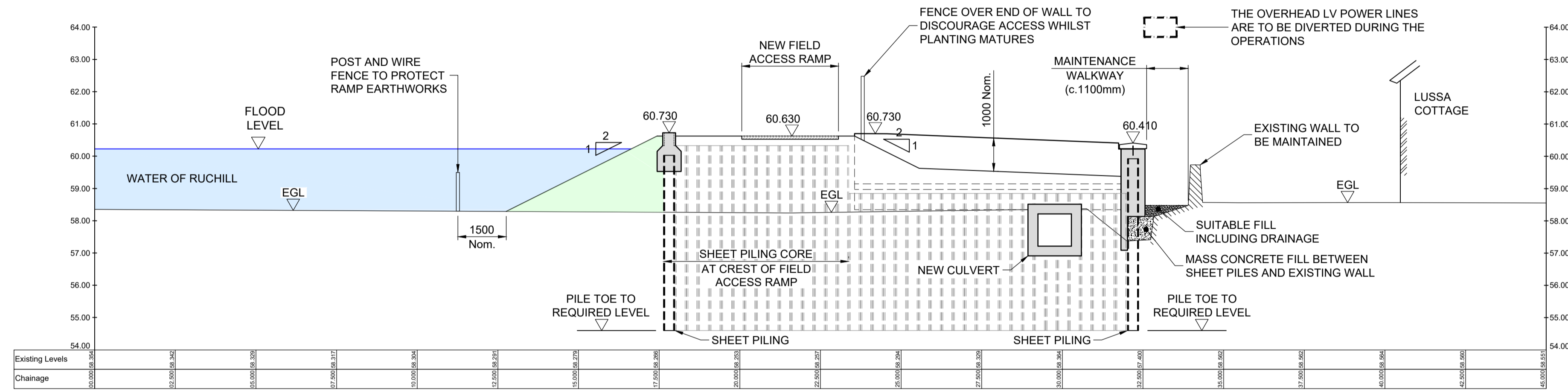
Drawing Title

FLOOD PROTECTION OPERATIONS CROSS SECTIONS SHEET 9 OF 19

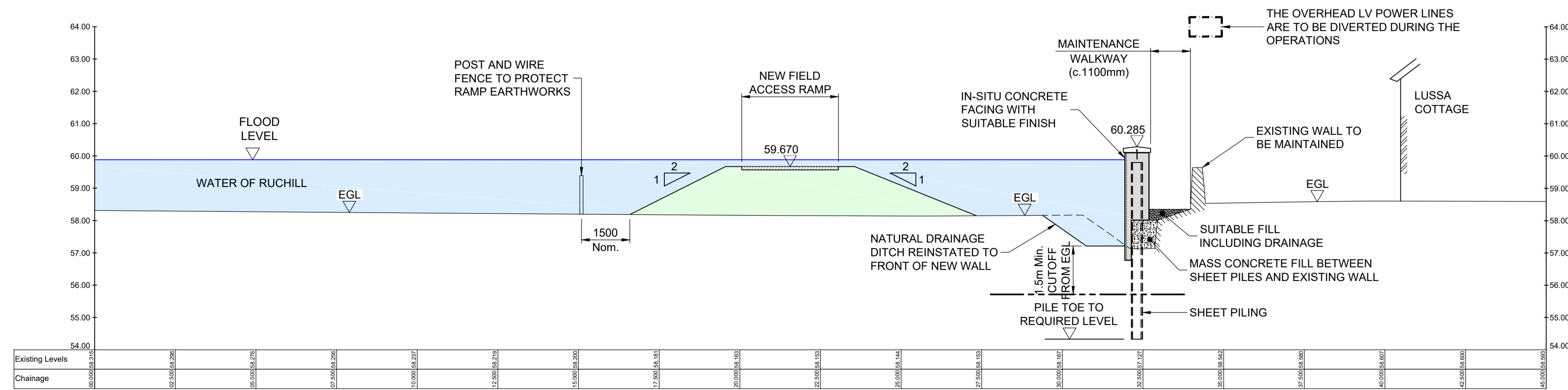
Scale	Designed	Drawn	Checked	Approved
1:100	--	BBMD	BCI	IAG
Original Size	Date	Date	Date	Date
A1	--	12/02/20	12/02/20	12/02/20
Drawing Number	Revision			
119398/400/409	01			



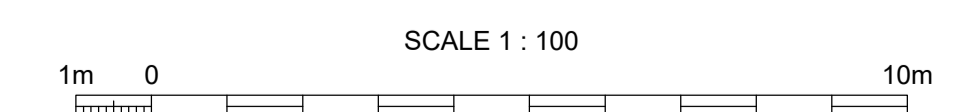
SECTION AB-AB
SCALE 1:100



SECTION AC-AC
SCALE 1:100



SECTION AD-AD
SCALE 1:100



NOTES

1. THIS PLAN IS IN ACCORDANCE WITH THE REQUIREMENTS OF SECTION 60 AND SCHEDULE 2 OF THE FLOOD RISK MANAGEMENT (SCOTLAND) ACT 2009.
2. THIS PLAN IS TO BE READ IN CONJUNCTION WITH THE COMRIE FLOOD PROTECTION SCHEME 2020.
3. ALL OUTFALLS WHICH DISCHARGE TO THE RIVERS EARN, RUCHILL AND LEDNOCK IDENTIFIED WITHIN THE OPERATIONS, WILL INCORPORATE APPROPRIATE BACK FLOW PREVENTION MEASURES.
4. INFORMATION RECEIVED FROM STATUTORY UNDERTAKERS HAS BEEN USED TO IDENTIFY LOCATIONS OF SERVICES. EXACT LOCATIONS OF THESE SERVICES WILL BE DETERMINED DURING DETAILED DESIGN.
5. OPERATIONS ALONG THE LENGTHS OF THE WATER OF RUCHILL, THE RIVER EARN AND THE RIVER LEDNOCK TO BE FINISHED WITH A SCHEME OF PLANTING AND LANDSCAPING. OUTLINE PLANS ARE SHOWN ON THESE DRAWINGS AND WITHIN THE ENVIRONMENTAL IMPACT ASSESSMENT REPORT.
6. DUE TO THE UNCERTAIN NATURE OF TREE ROOT ZONES, THE STATUS OF EXISTING TREES AS INDICATED ON THIS PLAN MAY BE ALTERED DURING THE DEVELOPMENT OF THE DESIGN AND METHOD TO CONSTRUCT THE OPERATIONS.

THIS IS THE PLAN MARKED 119398/400/410 REFERRED TO IN THE FLOOD PROTECTION SCHEME FOR COMRIE FLOOD PROTECTION SCHEME 2020

PROPER OFFICER

(Signature)
FOR PERTH AND KINROSS COUNCIL

(Date)

Rev.	Date	Amendment Details	Drawn	Chk'd	App'd

This drawing should not be relied on or used in circumstances other than those for which it was originally prepared and for which Sweco UK Limited was commissioned. Sweco UK Limited accepts no responsibility for this drawing to any party other than the person by whom it was commissioned. Any party which breaches the provisions of this disclaimer shall indemnify Sweco UK Limited for all loss or damage arising therefrom.

Sweco
2nd Floor, Quay 2
139 Fountainbridge
Edinburgh
EH3 9QG
Tel: +44 (0)131 550 6300
Web: www.sweco.co.uk



Client
 PERTH & KINROSS COUNCIL

Drawing Status
SCHEME

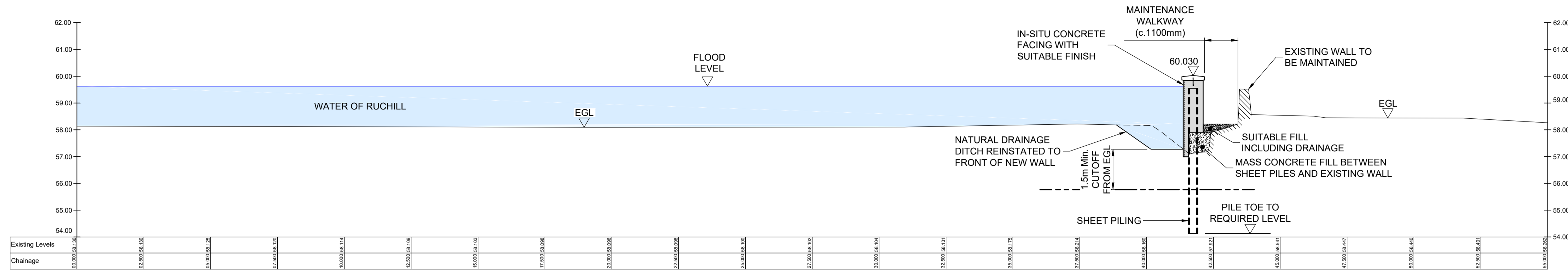
Project Title
COMRIE FLOOD PROTECTION SCHEME 2020

Drawing Title
FLOOD PROTECTION OPERATIONS CROSS SECTIONS SHEET 10 OF 19

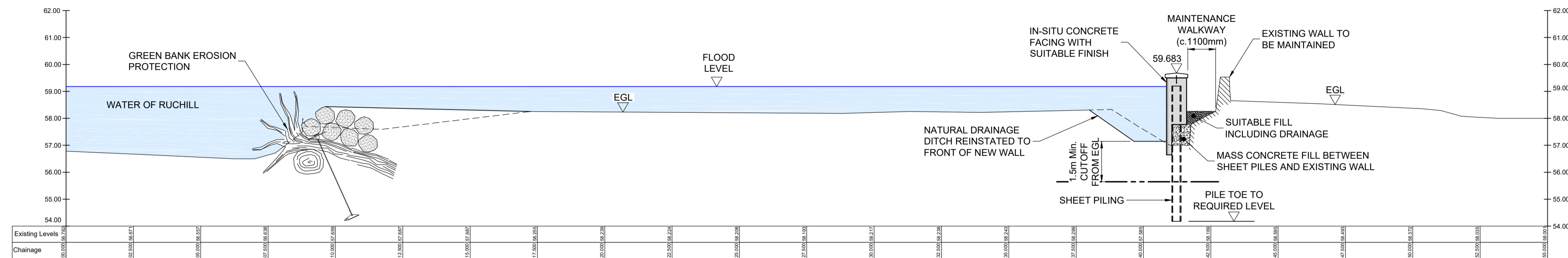
Scale	Designed	Drawn	Checked	Approved
1:100	--	BBMD	BCI	IAG
Original Size	Date	Date	Date	Date
A1	--	12/02/20	12/02/20	12/02/20
Drawing Number	Revision			
119398/400/410	01			

NOTES

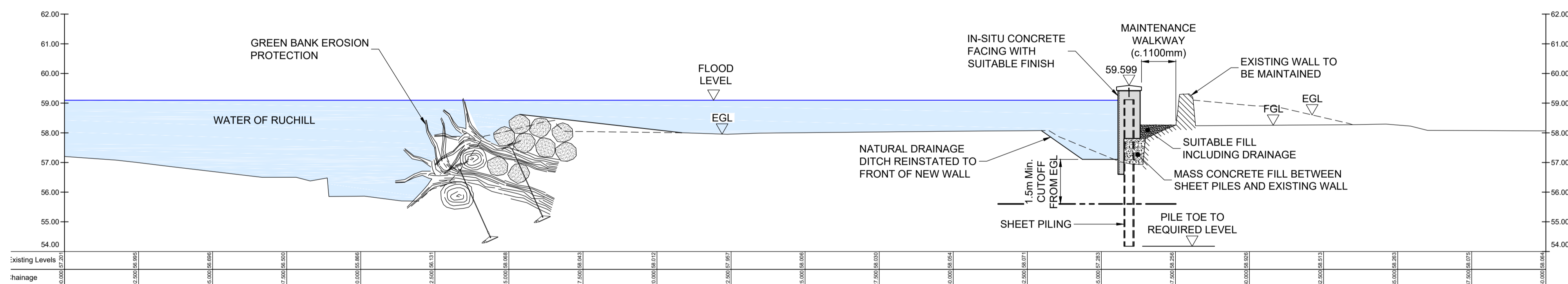
1. THIS PLAN IS IN ACCORDANCE WITH THE REQUIREMENTS OF SECTION 60 AND SCHEDULE 2 OF THE FLOOD RISK MANAGEMENT (SCOTLAND) ACT 2009.
2. THIS PLAN IS TO BE READ IN CONJUNCTION WITH THE COMRIE FLOOD PROTECTION SCHEME 2020.
3. ALL OUTFALLS WHICH DISCHARGE TO THE RIVERS EARN, RUCHILL AND LEDNOCK IDENTIFIED WITHIN THE OPERATIONS, WILL INCORPORATE APPROPRIATE BACK FLOW PREVENTION MEASURES.
4. INFORMATION RECEIVED FROM STATUTORY UNDERTAKERS HAS BEEN USED TO IDENTIFY LOCATIONS OF SERVICES. EXACT LOCATIONS OF THESE SERVICES WILL BE DETERMINED DURING DETAILED DESIGN.
5. OPERATIONS ALONG THE LENGTHS OF THE WATER OF RUCHILL, THE RIVER EARN AND THE RIVER LEDNOCK TO BE FINISHED WITH A SCHEME OF PLANTING AND LANDSCAPING. OUTLINE PLANS ARE SHOWN ON THESE DRAWINGS AND WITHIN THE ENVIRONMENTAL IMPACT ASSESSMENT REPORT.
6. DUE TO THE UNCERTAIN NATURE OF TREE ROOT ZONES, THE STATUS OF EXISTING TREES AS INDICATED ON THIS PLAN MAY BE ALTERED DURING THE DEVELOPMENT OF THE DESIGN AND METHOD TO CONSTRUCT THE OPERATIONS.



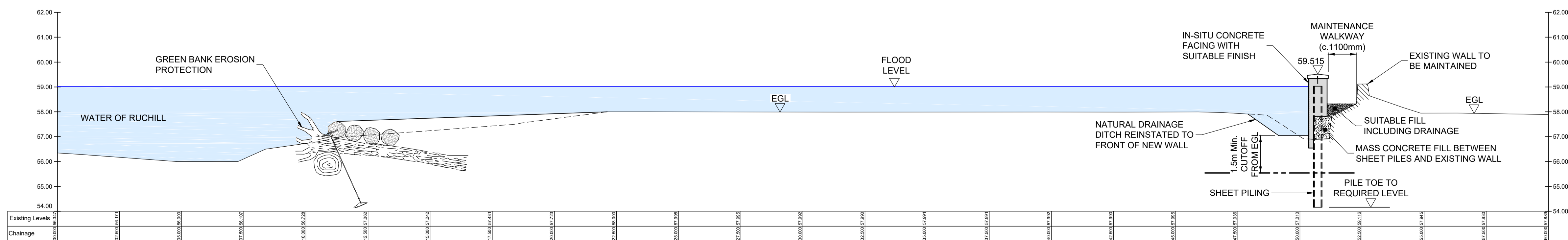
SECTION AE-AE
SCALE 1:100



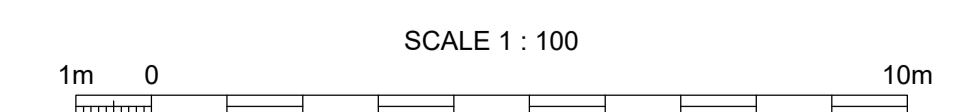
SECTION AF-AF
SCALE 1:100



SECTION AG-AG
SCALE 1:100



SECTION AH-AH
SCALE 1:100



THIS IS THE PLAN MARKED 119398/400/411 REFERRED TO IN THE FLOOD PROTECTION SCHEME FOR COMRIE FLOOD PROTECTION SCHEME 2020

PROPER OFFICER

(Signature)
FOR PERTH AND KINROSS COUNCIL

(Date)

Rev.	Date	Amendment Details	Drawn	Chk'd	App'd

This drawing should not be relied on or used in circumstances other than those for which it was originally prepared and for which Sweco UK Limited was commissioned. Sweco UK Limited accepts no responsibility for this drawing to any party other than the person by whom it was commissioned. Any party which breaches the provisions of this disclaimer shall indemnify Sweco UK Limited for all loss or damage arising therefrom.

Sweco
2nd Floor, Quay 2
139 Fountainbridge
Edinburgh
EH3 9QG
Tel: +44 (0)131 550 6300
Web: www.sweco.co.uk



Client
PERTH & KINROSS COUNCIL

Drawing Status
SCHEME

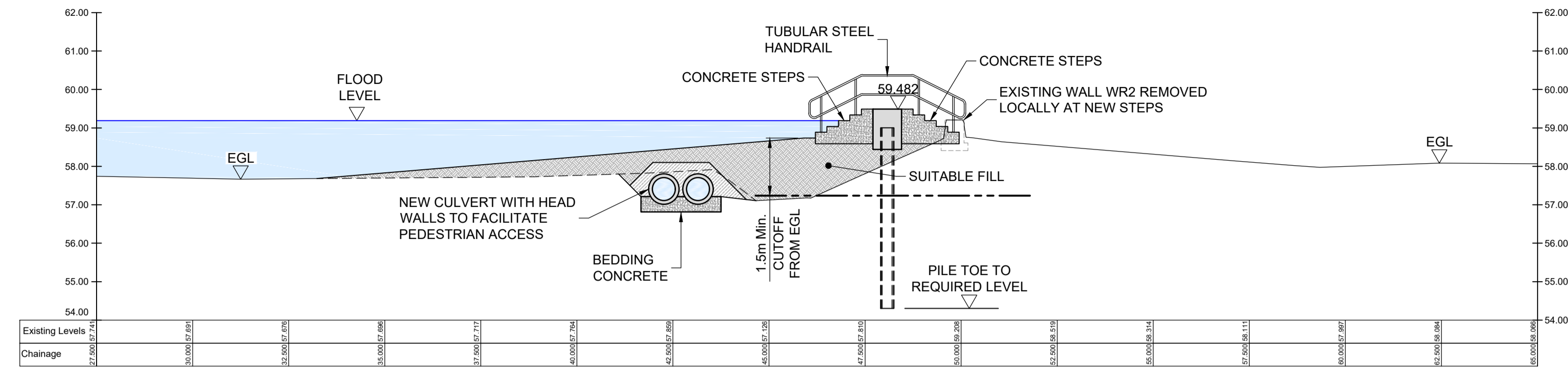
Project Title
COMRIE FLOOD PROTECTION SCHEME 2020

Drawing Title
FLOOD PROTECTION OPERATIONS CROSS SECTIONS SHEET 11 OF 19

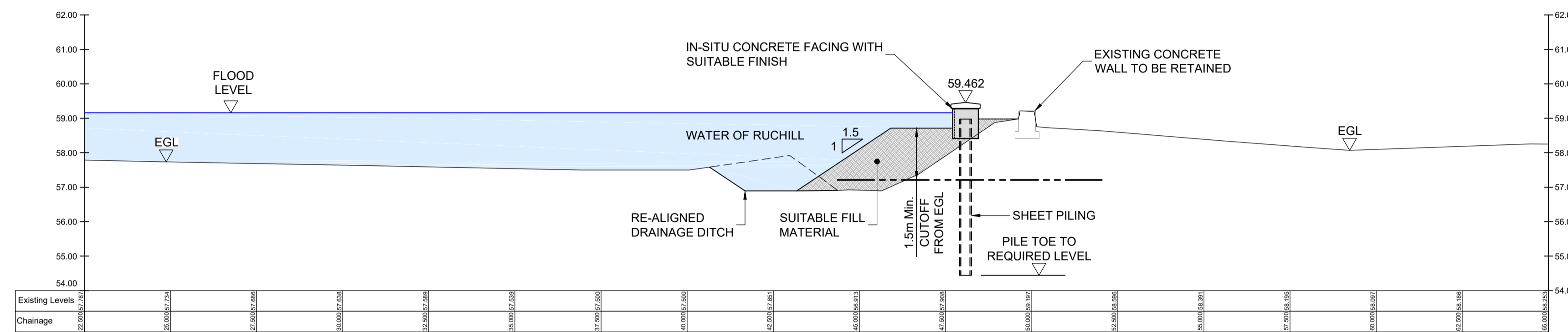
Scale	Designed	Drawn	Checked	Approved
1:100	--	BBMD	BCI	IAG
Original Size	Date	Date	Date	Date
A1	--	12/02/20	12/02/20	12/02/20
Drawing Number	Revision			
119398/400/411	01			

NOTES

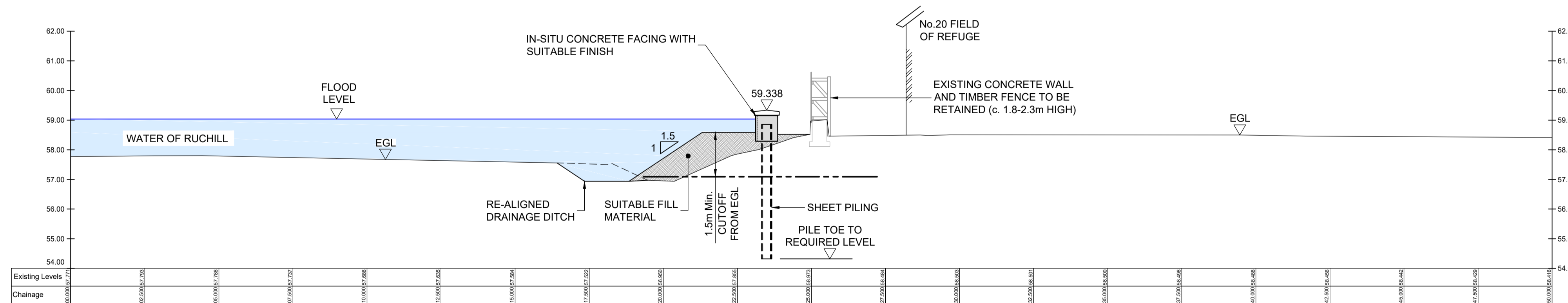
1. THIS PLAN IS IN ACCORDANCE WITH THE REQUIREMENTS OF SECTION 60 AND SCHEDULE 2 OF THE FLOOD RISK MANAGEMENT (SCOTLAND) ACT 2009.
2. THIS PLAN IS TO BE READ IN CONJUNCTION WITH THE COMRIE FLOOD PROTECTION SCHEME 2020.
3. ALL OUTFALLS WHICH DISCHARGE TO THE RIVERS EARN, RUCHILL AND LEDNOCK IDENTIFIED WITHIN THE OPERATIONS, WILL INCORPORATE APPROPRIATE BACK FLOW PREVENTION MEASURES.
4. INFORMATION RECEIVED FROM STATUTORY UNDERTAKERS HAS BEEN USED TO IDENTIFY LOCATIONS OF SERVICES. EXACT LOCATIONS OF THESE SERVICES WILL BE DETERMINED DURING DETAILED DESIGN.
5. OPERATIONS ALONG THE LENGTHS OF THE WATER OF RUCHILL, THE RIVER EARN AND THE RIVER LEDNOCK TO BE FINISHED WITH A SCHEME OF PLANTING AND LANDSCAPING. OUTLINE PLANS ARE SHOWN ON THESE DRAWINGS AND WITHIN THE ENVIRONMENTAL IMPACT ASSESSMENT REPORT.
6. DUE TO THE UNCERTAIN NATURE OF TREE ROOT ZONES, THE STATUS OF EXISTING TREES AS INDICATED ON THIS PLAN MAY BE ALTERED DURING THE DEVELOPMENT OF THE DESIGN AND METHOD TO CONSTRUCT THE OPERATIONS.



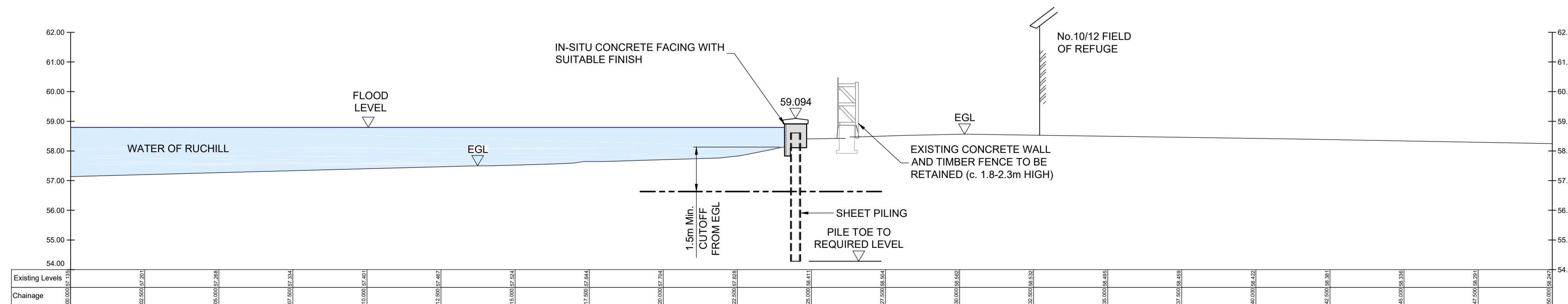
SECTION AI-AI
SCALE 1:100



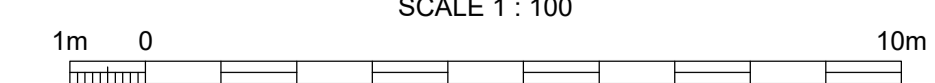
SECTION AJ-AJ
SCALE 1:100



SECTION AK-AK
SCALE 1:100



SECTION AL-AL
SCALE 1:100



THIS IS THE PLAN MARKED 119398/400/412 REFERRED TO IN THE FLOOD PROTECTION SCHEME FOR COMRIE FLOOD PROTECTION SCHEME 2020

PROPER OFFICER

(Signature)
FOR PERTH AND KINROSS COUNCIL

(Date)

Rev.	Date	Amendment Details	Drawn	Chk'd	App'd

This drawing should not be relied on or used in circumstances other than those for which it was originally prepared and for which Sweco UK Limited was commissioned. Sweco UK Limited accepts no responsibility for this drawing to any party other than the person by whom it was commissioned. Any party which breaches the provisions of this disclaimer shall indemnify Sweco UK Limited for all loss or damage arising therefrom.

Sweco
2nd Floor, Quay 2
139 Fountainbridge
Edinburgh
EH3 9QG
Tel: +44 (0)131 550 6300
Web: www.sweco.co.uk



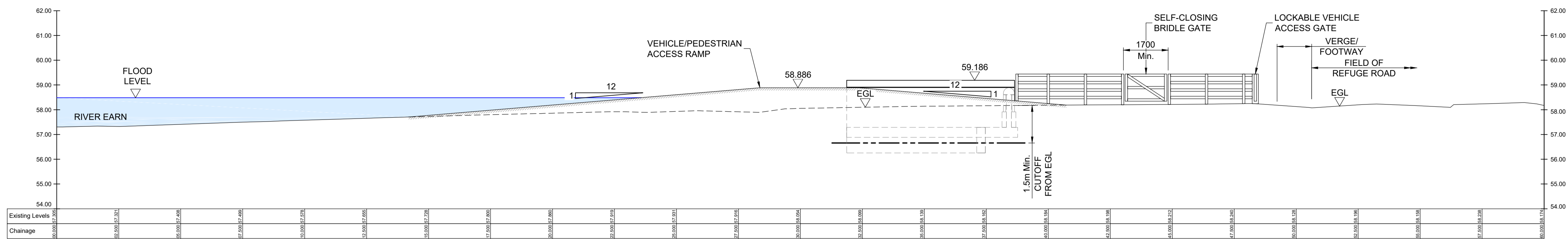
Client
PERTH & KINROSS COUNCIL

Drawing Status
SCHEME

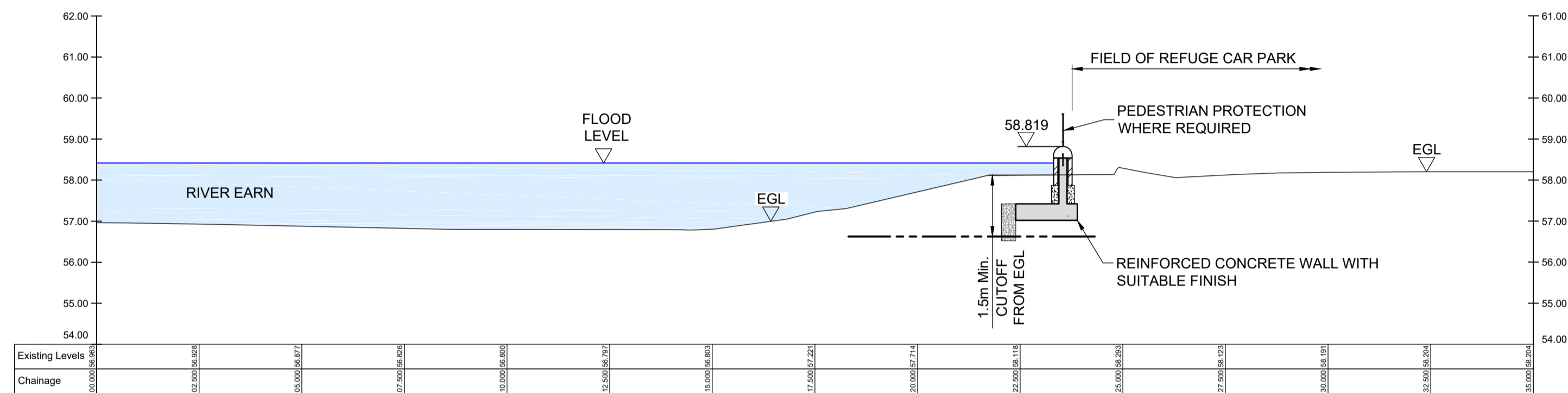
Project Title
COMRIE FLOOD PROTECTION SCHEME 2020

Drawing Title
FLOOD PROTECTION OPERATIONS CROSS SECTIONS SHEET 12 OF 19

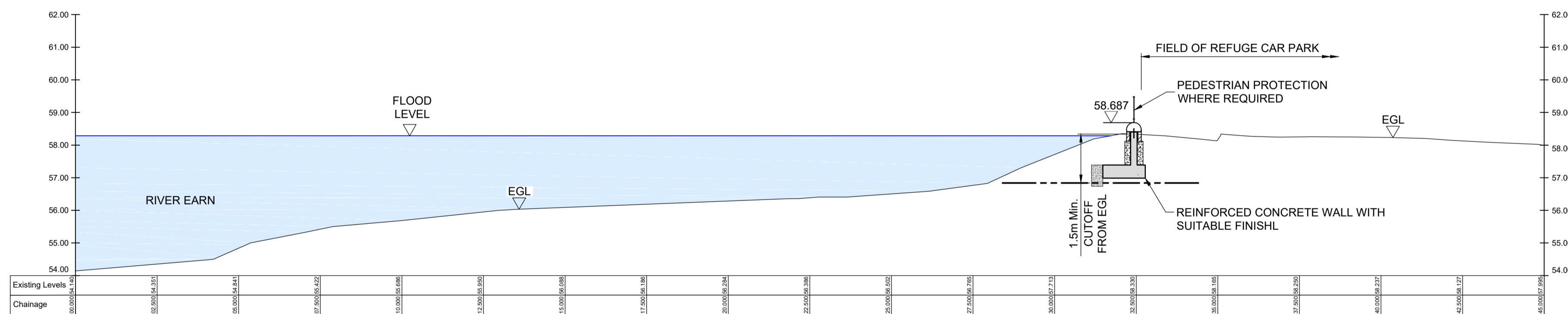
Scale	Designed	Drawn	Checked	Approved
1:100	--	BBMD	BCI	IAG
Original Size	Date	Date	Date	Date
A1	--	12/02/20	12/02/20	12/02/20
Drawing Number	Revision			
119398/400/412	01			



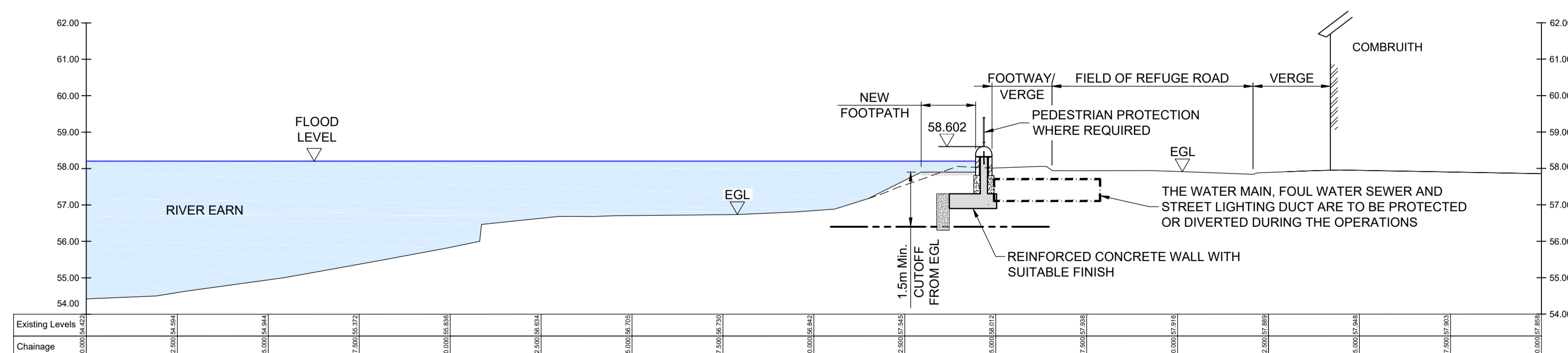
SECTION AM-AM
SCALE 1:100



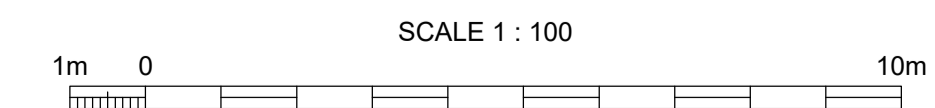
SECTION AN-AN
SCALE 1:100



SECTION AO-AO
SCALE 1:100



SECTION AP-AP
SCALE 1:100



NOTES

1. THIS PLAN IS IN ACCORDANCE WITH THE REQUIREMENTS OF SECTION 60 AND SCHEDULE 2 OF THE FLOOD RISK MANAGEMENT (SCOTLAND) ACT 2009.
2. THIS PLAN IS TO BE READ IN CONJUNCTION WITH THE COMRIE FLOOD PROTECTION SCHEME 2020.
3. ALL OUTFALLS WHICH DISCHARGE TO THE RIVERS EARN, RUCHILL AND LEDNOCK IDENTIFIED WITHIN THE OPERATIONS, WILL INCORPORATE APPROPRIATE BACK FLOW PREVENTION MEASURES.
4. INFORMATION RECEIVED FROM STATUTORY UNDERTAKERS HAS BEEN USED TO IDENTIFY LOCATIONS OF SERVICES. EXACT LOCATIONS OF THESE SERVICES WILL BE DETERMINED DURING DETAILED DESIGN.
5. OPERATIONS ALONG THE LENGTHS OF THE WATER OF RUCHILL, THE RIVER EARN AND THE RIVER LEDNOCK TO BE FINISHED WITH A SCHEME OF PLANTING AND LANDSCAPING. OUTLINE PLANS ARE SHOWN ON THESE DRAWINGS AND WITHIN THE ENVIRONMENTAL IMPACT ASSESSMENT REPORT.
6. DUE TO THE UNCERTAIN NATURE OF TREE ROOT ZONES, THE STATUS OF EXISTING TREES AS INDICATED ON THIS PLAN MAY BE ALTERED DURING THE DEVELOPMENT OF THE DESIGN AND METHOD TO CONSTRUCT THE OPERATIONS.

THIS IS THE PLAN MARKED 119398/400/413 REFERRED TO IN THE FLOOD PROTECTION SCHEME FOR COMRIE FLOOD PROTECTION SCHEME 2020

PROPER OFFICER

(Signature)
FOR PERTH AND KINROSS COUNCIL

(Date)

Rev.	Date	Amendment Details	Drawn	Chk'd	App'd

This drawing should not be relied on or used in circumstances other than those for which it was originally prepared and for which Sweco UK Limited was commissioned. Sweco UK Limited accepts no responsibility for this drawing to any party other than the person by whom it was commissioned. Any party which breaches the provisions of this disclaimer shall indemnify Sweco UK Limited for all loss or damage arising therefrom.

Sweco
2nd Floor, Quay 2
139 Fountainbridge
Edinburgh
EH3 9QG
Tel: +44 (0)131 550 6300
Web: www.sweco.co.uk



Client
PERTH & KINROSS COUNCIL

Drawing Status
SCHEME

Project Title
COMRIE FLOOD PROTECTION SCHEME 2020

Drawing Title
FLOOD PROTECTION OPERATIONS CROSS SECTIONS SHEET 13 OF 19

Scale	Designed	Drawn	Checked	Approved
1:100	--	BBMD	BCI	IAG
Original Size	Date	Date	Date	Date
A1	--	12/02/20	12/02/20	12/02/20
Drawing Number	Revision			
119398/400/413	01			

NOTES

1. THIS PLAN IS IN ACCORDANCE WITH THE REQUIREMENTS OF SECTION 60 AND SCHEDULE 2 OF THE FLOOD RISK MANAGEMENT (SCOTLAND) ACT 2009.
2. THIS PLAN IS TO BE READ IN CONJUNCTION WITH THE COMRIE FLOOD PROTECTION SCHEME 2020.
3. ALL OUTFALLS WHICH DISCHARGE TO THE RIVERS EARN, RUCHILL AND LEDNOCK IDENTIFIED WITHIN THE OPERATIONS, WILL INCORPORATE APPROPRIATE BACK FLOW PREVENTION MEASURES.
4. INFORMATION RECEIVED FROM STATUTORY UNDERTAKERS HAS BEEN USED TO IDENTIFY LOCATIONS OF SERVICES. EXACT LOCATIONS OF THESE SERVICES WILL BE DETERMINED DURING DETAILED DESIGN.
5. OPERATIONS ALONG THE LENGTHS OF THE WATER OF RUCHILL, THE RIVER EARN AND THE RIVER LEDNOCK TO BE FINISHED WITH A SCHEME OF PLANTING AND LANDSCAPING. OUTLINE PLANS ARE SHOWN ON THESE DRAWINGS AND WITHIN THE ENVIRONMENTAL IMPACT ASSESSMENT REPORT.
6. DUE TO THE UNCERTAIN NATURE OF TREE ROOT ZONES, THE STATUS OF EXISTING TREES AS INDICATED ON THIS PLAN MAY BE ALTERED DURING THE DEVELOPMENT OF THE DESIGN AND METHOD TO CONSTRUCT THE OPERATIONS.

THIS IS THE PLAN MARKED 119398/400/414 REFERRED TO IN THE FLOOD PROTECTION SCHEME FOR COMRIE FLOOD PROTECTION SCHEME 2020

PROPER OFFICER
 (Signature)
 FOR PERTH AND KINROSS COUNCIL
 (Date)

Rev.	Date	Amendment Details	Drawn	Chk'd	App'd

This drawing should not be relied on or used in circumstances other than those for which it was originally prepared and for which Sweco UK Limited was commissioned. Sweco UK Limited accepts no responsibility for this drawing to any party other than the person by whom it was commissioned. Any party which breaches the provisions of this disclaimer shall indemnify Sweco UK Limited for all loss or damage arising therefrom.

Sweco
 2nd Floor, Quay 2
 139 Fountainbridge
 Edinburgh
 EH3 9QG
 Tel: +44 (0)131 550 6300
 Web: www.sweco.co.uk



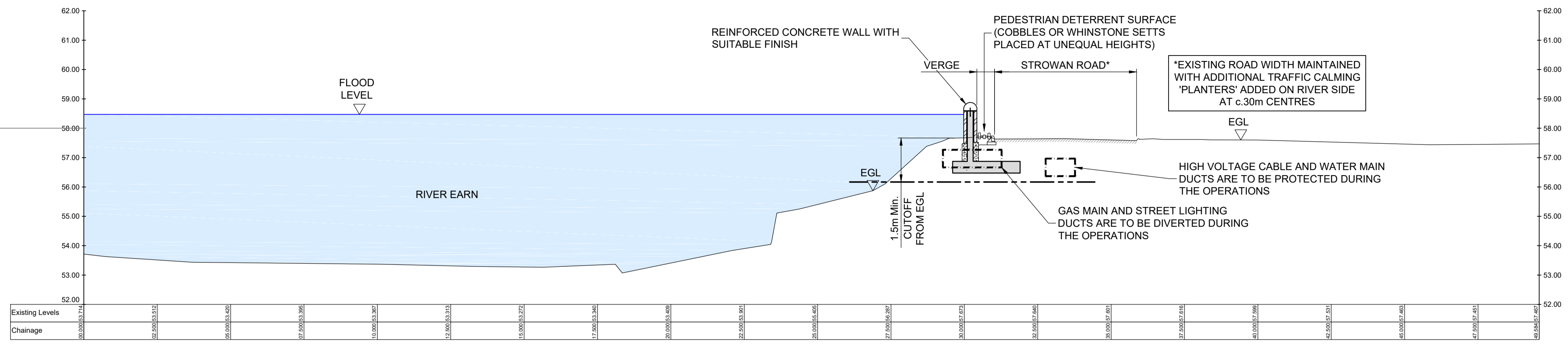
Client
PERTH & KINROSS COUNCIL

Drawing Status
SCHEME

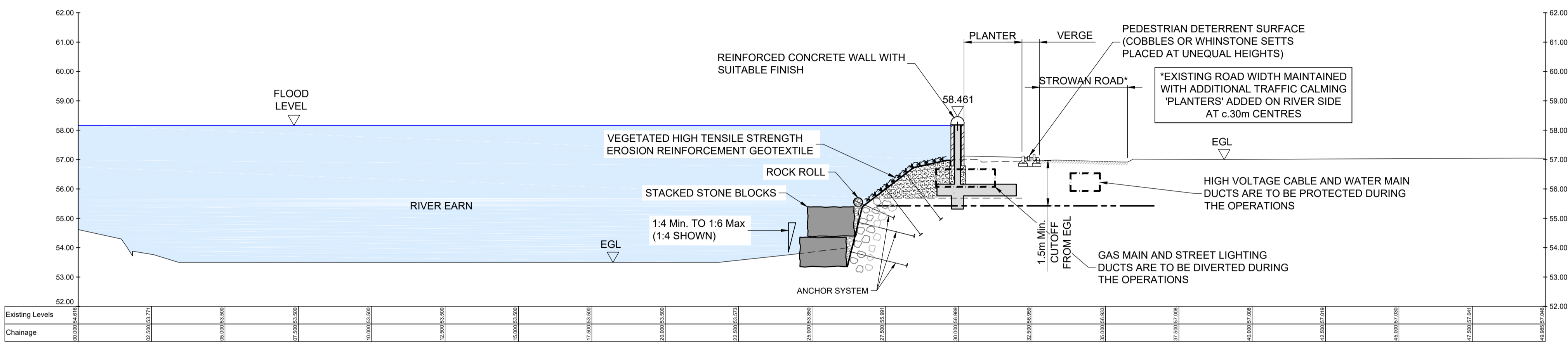
Project Title
COMRIE FLOOD PROTECTION SCHEME 2020

Drawing Title
FLOOD PROTECTION OPERATIONS CROSS SECTIONS SHEET 14 OF 19

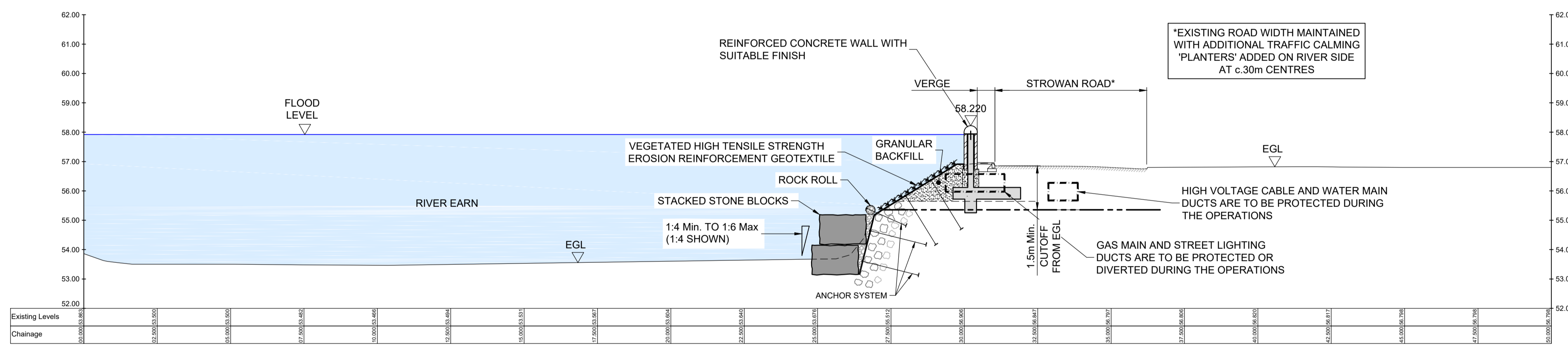
Scale	Designed	Drawn	Checked	Approved
1:100	--	BBMD	BCI	IAG
Original Size	Date	Date	Date	Date
A1	--	12/02/20	12/02/20	12/02/20
Drawing Number	Revision			
119398/400/414	01			



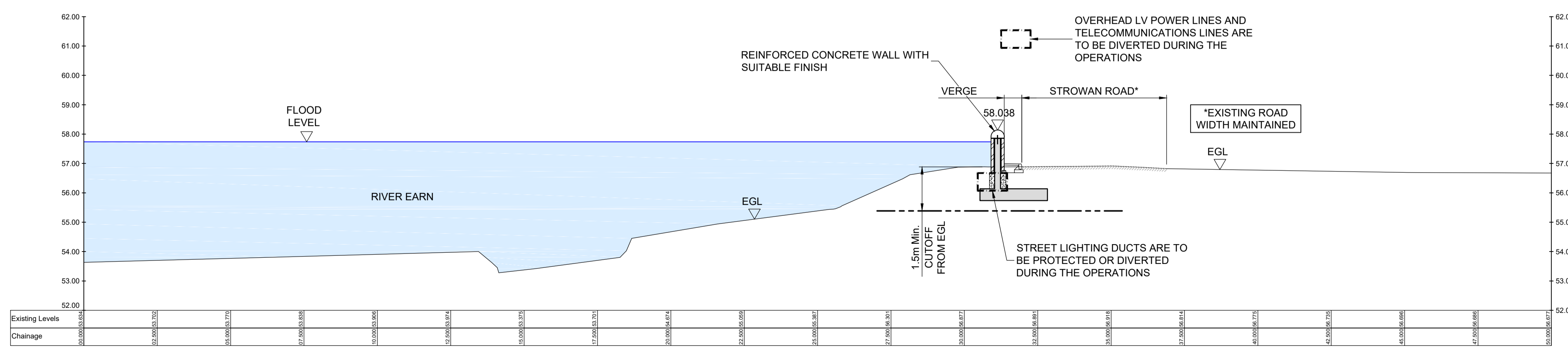
SECTION AQ-AQ
SCALE 1:100



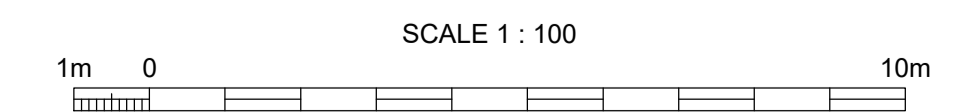
SECTION AR-AR
SCALE 1:100

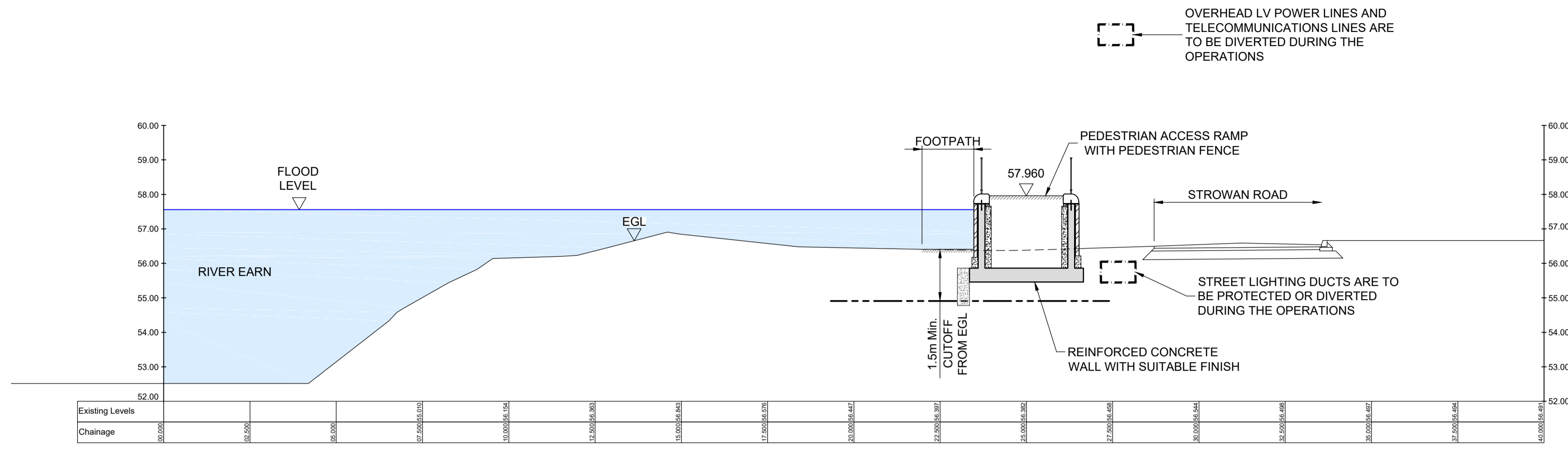


SECTION AS-AS
SCALE 1:100

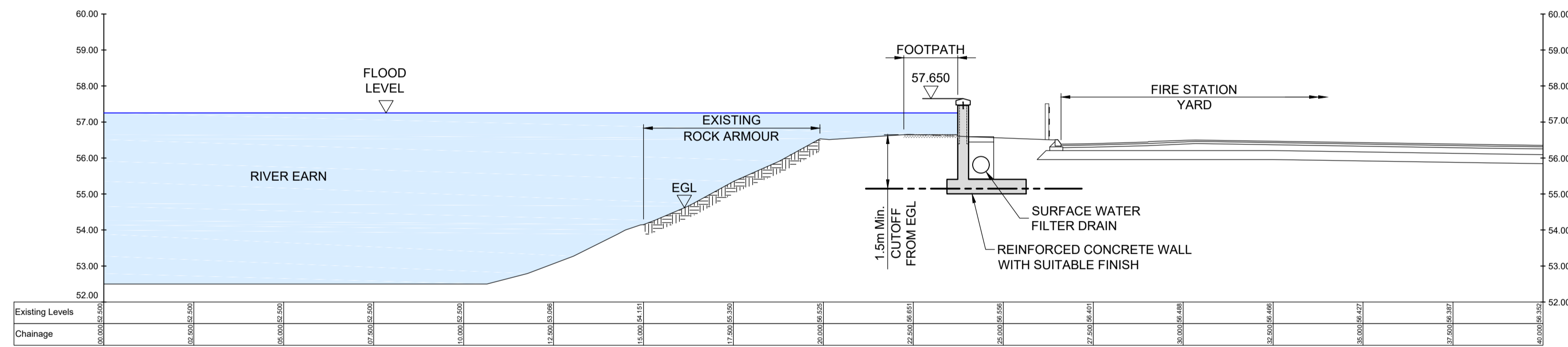


SECTION AT-AT
SCALE 1:100

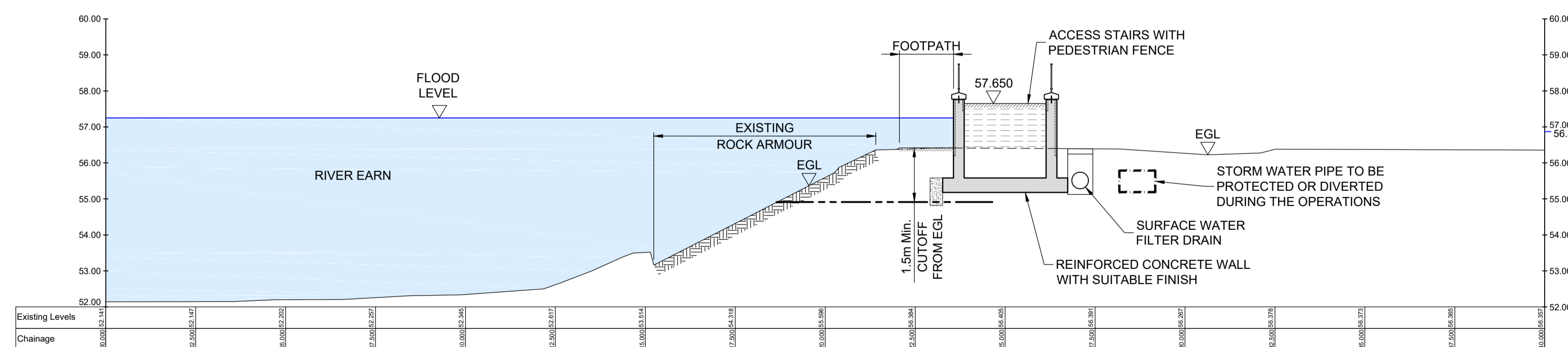




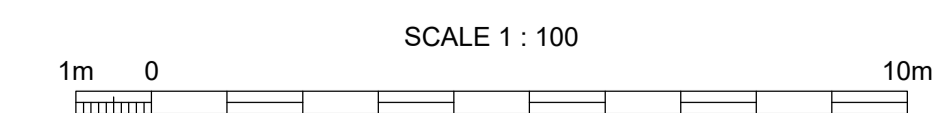
SECTION AU-AU
SCALE 1:100



SECTION AV-AV
SCALE 1:100



SECTION AW-AW
SCALE 1:100



NOTES

1. THIS PLAN IS IN ACCORDANCE WITH THE REQUIREMENTS OF SECTION 60 AND SCHEDULE 2 OF THE FLOOD RISK MANAGEMENT (SCOTLAND) ACT 2009.
2. THIS PLAN IS TO BE READ IN CONJUNCTION WITH THE COMRIE FLOOD PROTECTION SCHEME 2020.
3. ALL OUTFALLS WHICH DISCHARGE TO THE RIVERS EARN, RUCHILL AND LEDNOCK IDENTIFIED WITHIN THE OPERATIONS, WILL INCORPORATE APPROPRIATE BACK FLOW PREVENTION MEASURES.
4. INFORMATION RECEIVED FROM STATUTORY UNDERTAKERS HAS BEEN USED TO IDENTIFY LOCATIONS OF SERVICES. EXACT LOCATIONS OF THESE SERVICES WILL BE DETERMINED DURING DETAILED DESIGN.
5. OPERATIONS ALONG THE LENGTHS OF THE WATER OF RUCHILL, THE RIVER EARN AND THE RIVER LEDNOCK TO BE FINISHED WITH A SCHEME OF PLANTING AND LANDSCAPING. OUTLINE PLANS ARE SHOWN ON THESE DRAWINGS AND WITHIN THE ENVIRONMENTAL IMPACT ASSESSMENT REPORT.
6. DUE TO THE UNCERTAIN NATURE OF TREE ROOT ZONES, THE STATUS OF EXISTING TREES AS INDICATED ON THIS PLAN MAY BE ALTERED DURING THE DEVELOPMENT OF THE DESIGN AND METHOD TO CONSTRUCT THE OPERATIONS.

THIS IS THE PLAN MARKED 119398/400/415 REFERRED TO IN THE FLOOD PROTECTION SCHEME FOR COMRIE FLOOD PROTECTION SCHEME 2020

PROPER OFFICER

(Signature)

FOR PERTH AND KINROSS COUNCIL

(Date)

Rev.	Date	Amendment Details	Drawn	Chk'd	App'd

This drawing should not be relied on or used in circumstances other than those for which it was originally prepared and for which Sweco UK Limited was commissioned. Sweco UK Limited accepts no responsibility for this drawing to any party other than the person by whom it was commissioned. Any party which breaches the provisions of this disclaimer shall indemnify Sweco UK Limited for all loss or damage arising therefrom.

Sweco
2nd Floor, Quay 2
139 Fountainbridge
Edinburgh
EH3 9QG
Tel: +44 (0)131 550 6300
Web: www.sweco.co.uk

SWECO

Client

PERTH & KINROSS COUNCIL

Drawing Status

SCHEME

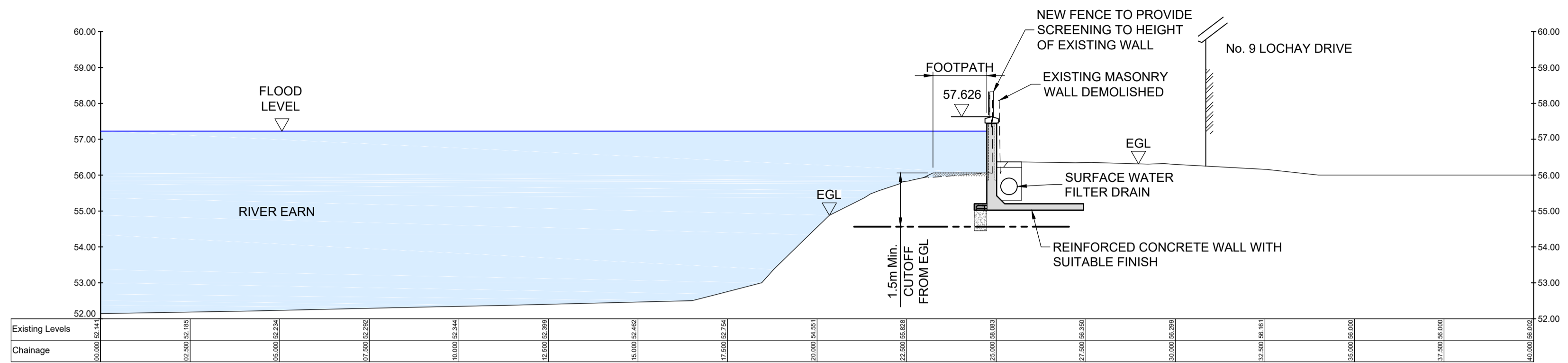
Project Title

COMRIE FLOOD PROTECTION SCHEME 2020

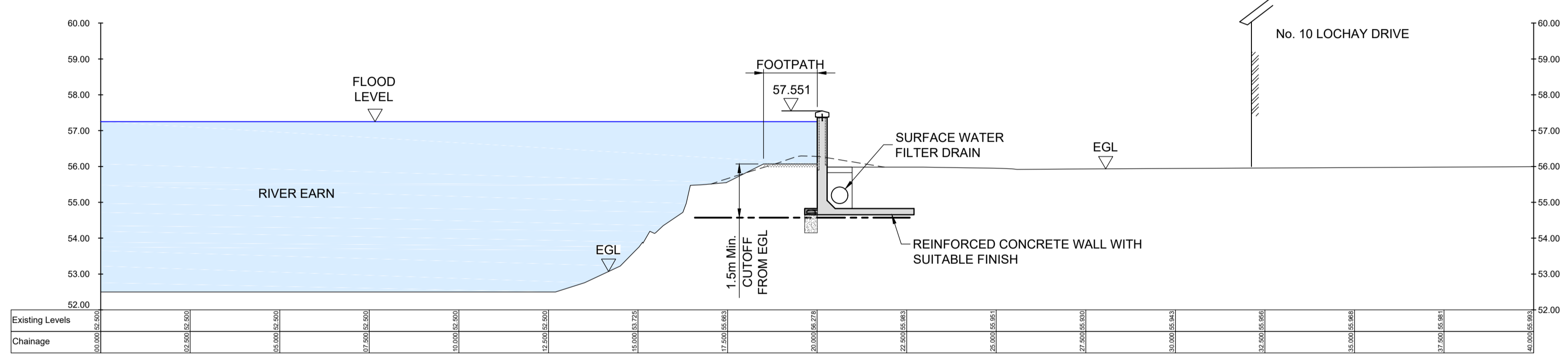
Drawing Title

FLOOD PROTECTION OPERATIONS CROSS SECTIONS SHEET 15 OF 19

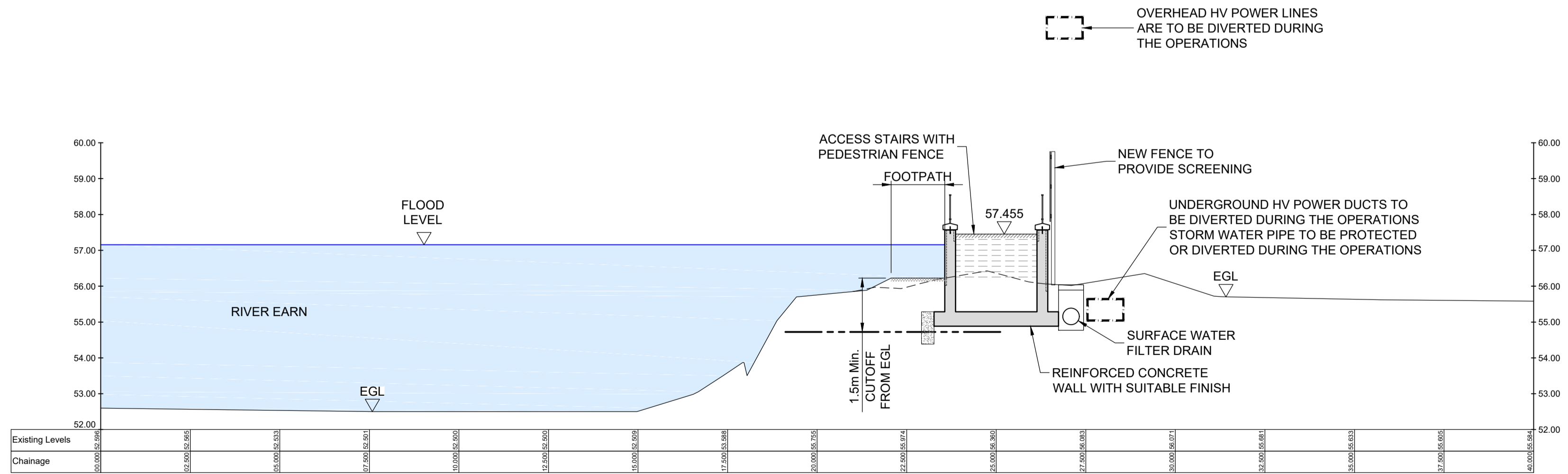
Scale	Designed	Drawn	Checked	Approved
1:100	--	BBMD	BCI	IAG
Original Size	Date	Date	Date	Date
A1	--	12/02/20	12/02/20	12/02/20
Drawing Number	Revision			
119398/400/415				01



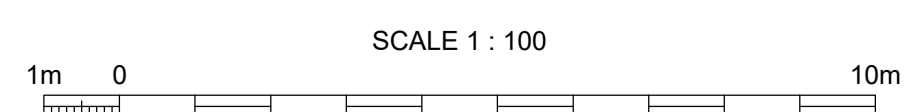
SECTION AX-AX
SCALE 1:100



SECTION AY-AY
SCALE 1:100



SECTION AZ-AZ
SCALE 1:100



NOTES

1. THIS PLAN IS IN ACCORDANCE WITH THE REQUIREMENTS OF SECTION 60 AND SCHEDULE 2 OF THE FLOOD RISK MANAGEMENT (SCOTLAND) ACT 2009.
2. THIS PLAN IS TO BE READ IN CONJUNCTION WITH THE COMRIE FLOOD PROTECTION SCHEME 2020.
3. ALL OUTFALLS WHICH DISCHARGE TO THE RIVERS EARN, RUCHILL AND LEDNOCK IDENTIFIED WITHIN THE OPERATIONS, WILL INCORPORATE APPROPRIATE BACK FLOW PREVENTION MEASURES.
4. INFORMATION RECEIVED FROM STATUTORY UNDERTAKERS HAS BEEN USED TO IDENTIFY LOCATIONS OF SERVICES. EXACT LOCATIONS OF THESE SERVICES WILL BE DETERMINED DURING DETAILED DESIGN.
5. OPERATIONS ALONG THE LENGTHS OF THE WATER OF RUCHILL, THE RIVER EARN AND THE RIVER LEDNOCK TO BE FINISHED WITH A SCHEME OF PLANTING AND LANDSCAPING. OUTLINE PLANS ARE SHOWN ON THESE DRAWINGS AND WITHIN THE ENVIRONMENTAL IMPACT ASSESSMENT REPORT.
6. DUE TO THE UNCERTAIN NATURE OF TREE ROOT ZONES, THE STATUS OF EXISTING TREES AS INDICATED ON THIS PLAN MAY BE ALTERED DURING THE DEVELOPMENT OF THE DESIGN AND METHOD TO CONSTRUCT THE OPERATIONS.

THIS IS THE PLAN MARKED 119398/400/416 REFERRED TO IN THE FLOOD PROTECTION SCHEME FOR COMRIE FLOOD PROTECTION SCHEME 2020

PROPER OFFICER

(Signature)
FOR PERTH AND KINROSS COUNCIL

(Date)

Rev.	Date	Amendment Details	Drawn	Chk'd	App'd

This drawing should not be relied on or used in circumstances other than those for which it was originally prepared and for which Sweco UK Limited was commissioned. Sweco UK Limited accepts no responsibility for this drawing to any party other than the person by whom it was commissioned. Any party which breaches the provisions of this disclaimer shall indemnify Sweco UK Limited for all loss or damage arising therefrom.

Sweco
2nd Floor, Quay 2
139 Fountainbridge
Edinburgh
EH3 9QG
Tel: +44 (0)131 550 6300
Web: www.sweco.co.uk



Client
PERTH & KINROSS COUNCIL

Drawing Status
SCHEME

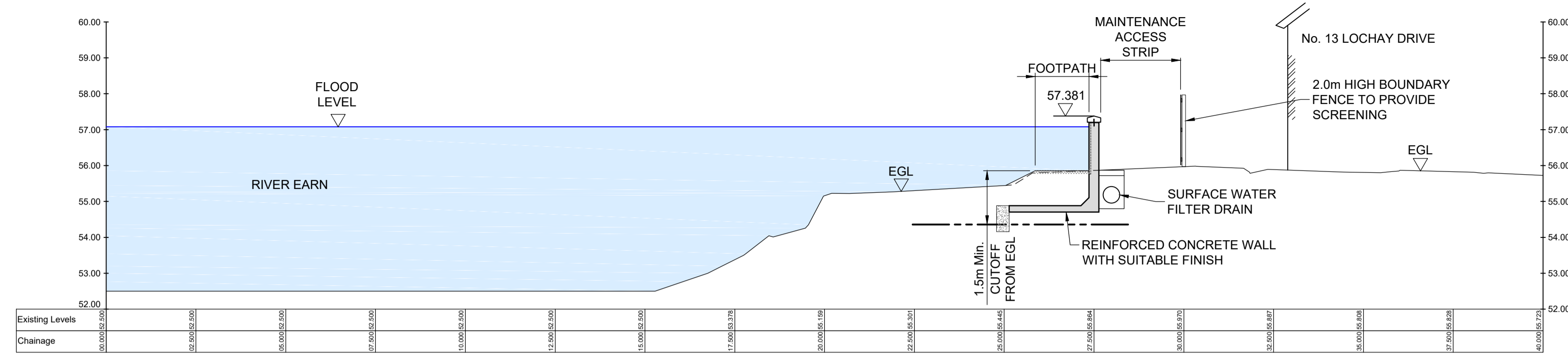
Project Title
COMRIE FLOOD PROTECTION SCHEME 2020

Drawing Title
FLOOD PROTECTION OPERATIONS CROSS SECTIONS SHEET 16 OF 19

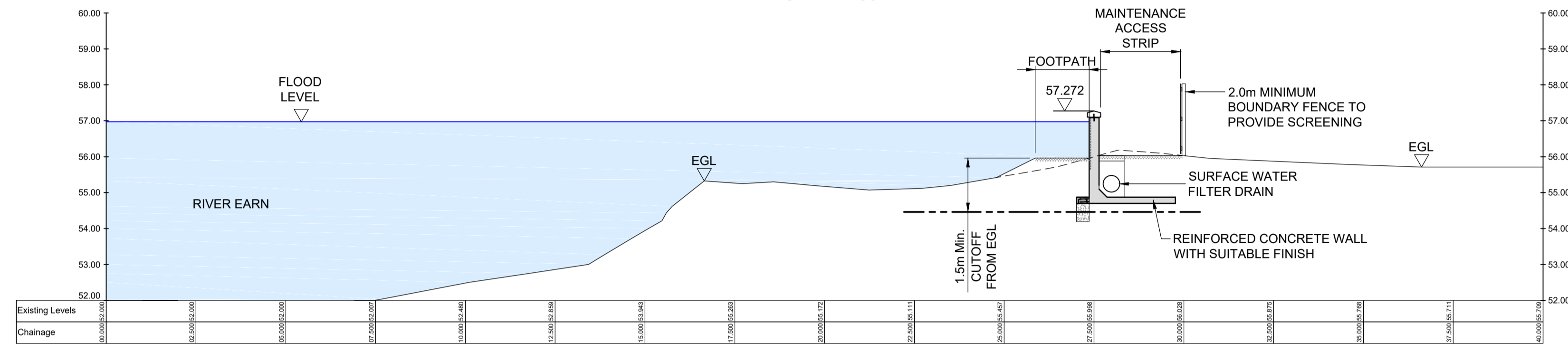
Scale	Designed	Drawn	Checked	Approved
1:100	--	BBMD	BCI	IAG
Original Size	Date	Date	Date	Date
A1	--	12/02/20	12/02/20	12/02/20
Drawing Number	Revision			
119398/400/416	01			

NOTES

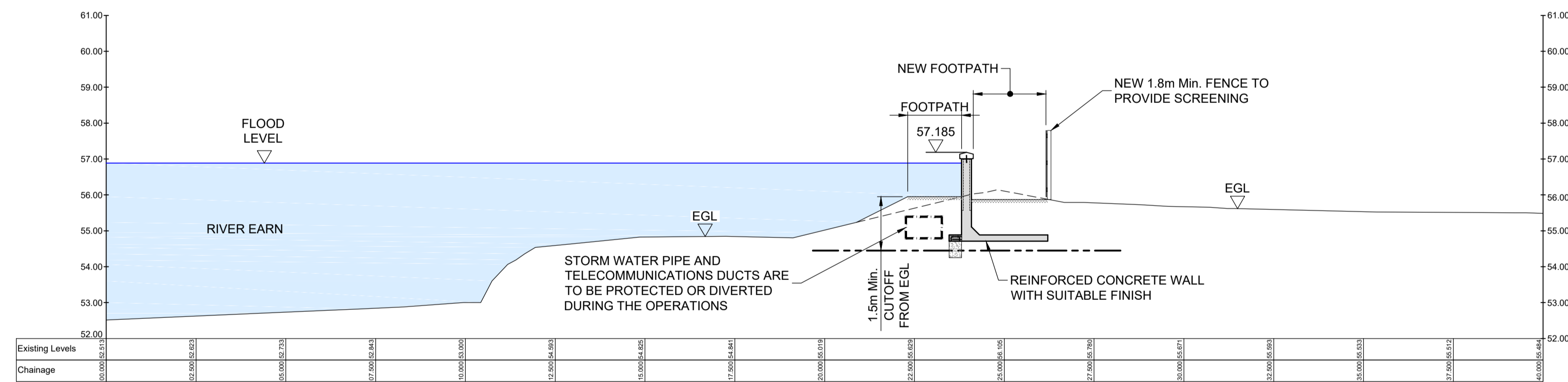
1. THIS PLAN IS IN ACCORDANCE WITH THE REQUIREMENTS OF SECTION 60 AND SCHEDULE 2 OF THE FLOOD RISK MANAGEMENT (SCOTLAND) ACT 2009.
2. THIS PLAN IS TO BE READ IN CONJUNCTION WITH THE COMRIE FLOOD PROTECTION SCHEME 2020.
3. ALL OUTFALLS WHICH DISCHARGE TO THE RIVERS EARN, RUCHILL AND LEDNOCK IDENTIFIED WITHIN THE OPERATIONS, WILL INCORPORATE APPROPRIATE BACK FLOW PREVENTION MEASURES.
4. INFORMATION RECEIVED FROM STATUTORY UNDERTAKERS HAS BEEN USED TO IDENTIFY LOCATIONS OF SERVICES. EXACT LOCATIONS OF THESE SERVICES WILL BE DETERMINED DURING DETAILED DESIGN.
5. OPERATIONS ALONG THE LENGTHS OF THE WATER OF RUCHILL, THE RIVER EARN AND THE RIVER LEDNOCK TO BE FINISHED WITH A SCHEME OF PLANTING AND LANDSCAPING. OUTLINE PLANS ARE SHOWN ON THESE DRAWINGS AND WITHIN THE ENVIRONMENTAL IMPACT ASSESSMENT REPORT.
6. DUE TO THE UNCERTAIN NATURE OF TREE ROOT ZONES, THE STATUS OF EXISTING TREES AS INDICATED ON THIS PLAN MAY BE ALTERED DURING THE DEVELOPMENT OF THE DESIGN AND METHOD TO CONSTRUCT THE OPERATIONS.



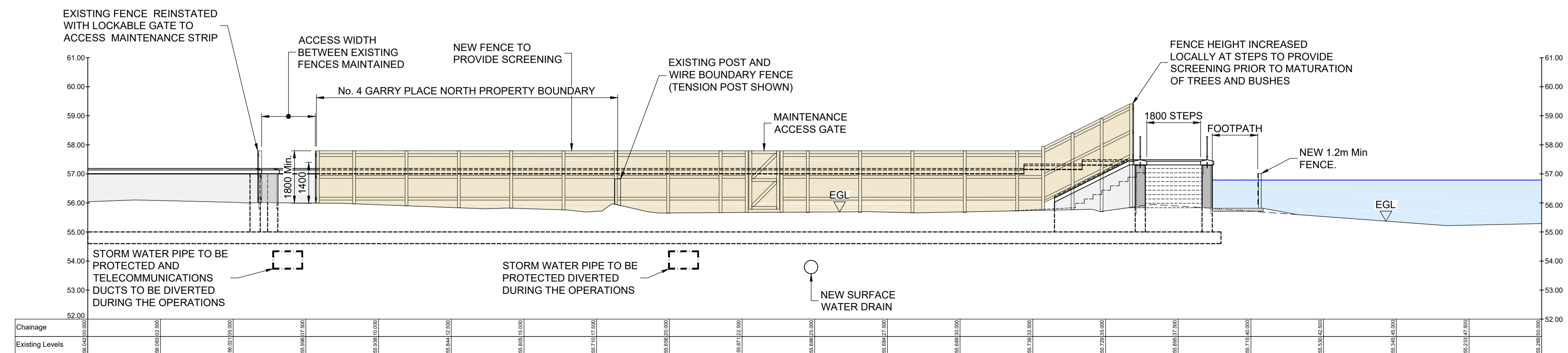
SECTION BA-BA
SCALE 1:100



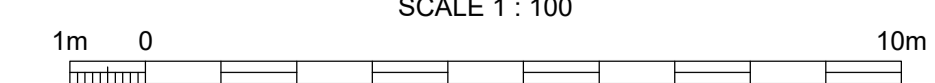
SECTION BB-BB
SCALE 1:100



SECTION BC-BC
SCALE 1:100



SECTION BD-BD
SCALE 1:100



THIS IS THE PLAN MARKED 119398/400/417 REFERRED TO IN THE FLOOD PROTECTION SCHEME FOR COMRIE FLOOD PROTECTION SCHEME 2020

PROPER OFFICER

(Signature)
FOR PERTH AND KINROSS COUNCIL

(Date)

Rev.	Date	Amendment Details	Drawn	Chk'd	App'd

This drawing should not be relied on or used in circumstances other than those for which it was originally prepared and for which Sweco UK Limited was commissioned. Sweco UK Limited accepts no responsibility for this drawing to any party other than the person by whom it was commissioned. Any party which breaches the provisions of this disclaimer shall indemnify Sweco UK Limited for all loss or damage arising therefrom.

Sweco
2nd Floor, Quay 2
139 Fountainbridge
Edinburgh
EH3 9QG
Tel: +44 (0)131 550 6300
Web: www.sweco.co.uk



Client

 PERTH & KINROSS COUNCIL

Drawing Status
SCHEME

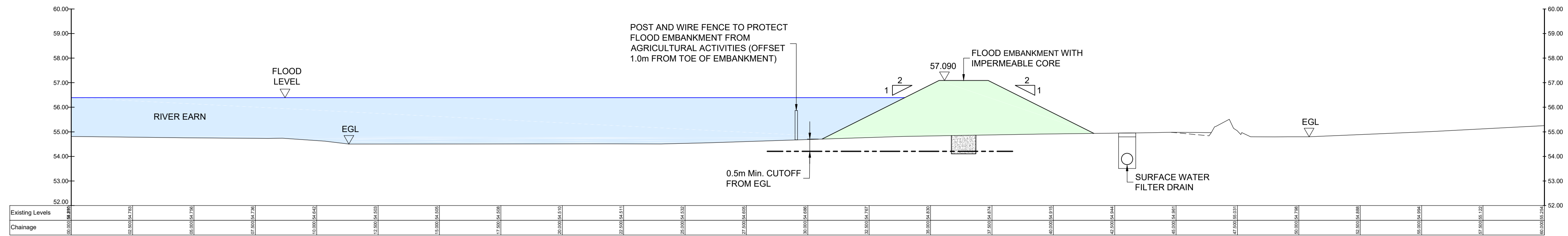
Project Title
COMRIE FLOOD PROTECTION SCHEME 2020

Drawing Title
FLOOD PROTECTION OPERATIONS CROSS SECTIONS SHEET 17 OF 19

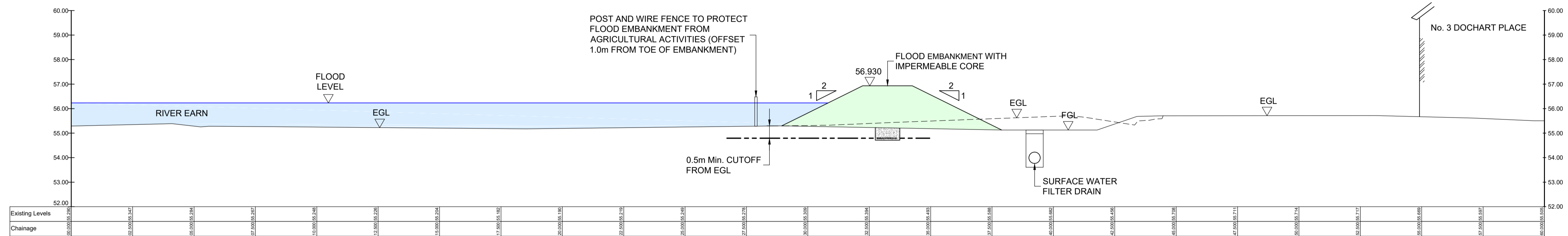
Scale	Designed	Drawn	Checked	Approved
1:100	--	BBMD	BCI	IAG
Original Size	Date	Date	Date	Date
A1	--	12/02/20	12/02/20	12/02/20
Drawing Number	Revision			
119398/400/417	01			

NOTES

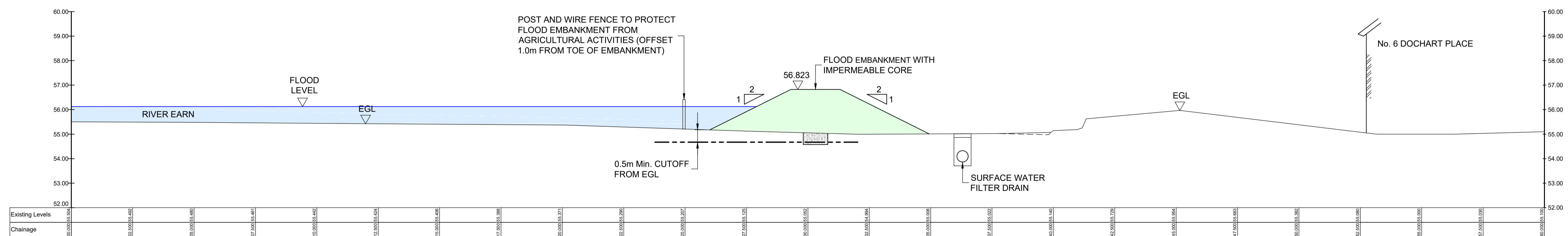
1. THIS PLAN IS IN ACCORDANCE WITH THE REQUIREMENTS OF SECTION 60 AND SCHEDULE 2 OF THE FLOOD RISK MANAGEMENT (SCOTLAND) ACT 2009.
2. THIS PLAN IS TO BE READ IN CONJUNCTION WITH THE COMRIE FLOOD PROTECTION SCHEME 2020.
3. ALL OUTFALLS WHICH DISCHARGE TO THE RIVERS EARN, RUCHILL AND LEDNOCK IDENTIFIED WITHIN THE OPERATIONS, WILL INCORPORATE APPROPRIATE BACK FLOW PREVENTION MEASURES.
4. INFORMATION RECEIVED FROM STATUTORY UNDERTAKERS HAS BEEN USED TO IDENTIFY LOCATIONS OF SERVICES. EXACT LOCATIONS OF THESE SERVICES WILL BE DETERMINED DURING DETAILED DESIGN.
5. OPERATIONS ALONG THE LENGTHS OF THE WATER OF RUCHILL, THE RIVER EARN AND THE RIVER LEDNOCK TO BE FINISHED WITH A SCHEME OF PLANTING AND LANDSCAPING. OUTLINE PLANS ARE SHOWN ON THESE DRAWINGS AND WITHIN THE ENVIRONMENTAL IMPACT ASSESSMENT REPORT.
6. DUE TO THE UNCERTAIN NATURE OF TREE ROOT ZONES, THE STATUS OF EXISTING TREES AS INDICATED ON THIS PLAN MAY BE ALTERED DURING THE DEVELOPMENT OF THE DESIGN AND METHOD TO CONSTRUCT THE OPERATIONS.



SECTION BE-BE
SCALE 1:100



SECTION BF-BF
SCALE 1:100



SECTION BG-BG
SCALE 1:100

THIS IS THE PLAN MARKED 119398/400/418 REFERRED TO IN THE FLOOD PROTECTION SCHEME FOR COMRIE FLOOD PROTECTION SCHEME 2020

PROPER OFFICER

(Signature)

FOR PERTH AND KINROSS COUNCIL

(Date)

Rev.	Date	Amendment Details	Drawn	Chk'd	App'd

This drawing should not be relied on or used in circumstances other than those for which it was originally prepared and for which Sweco UK Limited was commissioned. Sweco UK Limited accepts no responsibility for this drawing to any party other than the person by whom it was commissioned. Any party which breaches the provisions of this disclaimer shall indemnify Sweco UK Limited for all loss or damage arising therefrom.

Sweco
2nd Floor, Quay 2
139 Fountainbridge
Edinburgh
EH3 9QG
Tel: +44 (0)131 550 6300
Web: www.sweco.co.uk

SWECO

Client

PERTH & KINROSS COUNCIL

Drawing Status

SCHEME

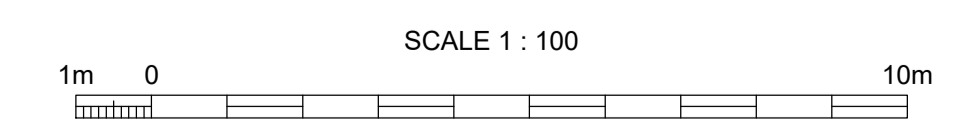
Project Title

COMRIE FLOOD PROTECTION SCHEME 2020

Drawing Title

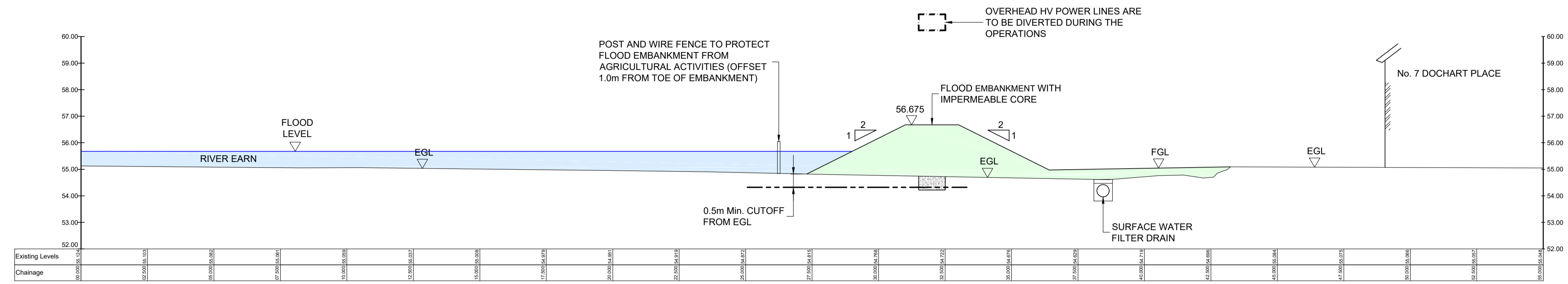
FLOOD PROTECTION OPERATIONS CROSS SECTIONS SHEET 18 OF 19

Scale	1:100	Designed	--	Drawn	BBMD	Checked	BCI	Approved	IAG	
Original Size	A1	Date	--	Date	12/02/20	Date	12/02/20	Date	12/02/20	
Drawing Number	119398/400/418								Revision	01

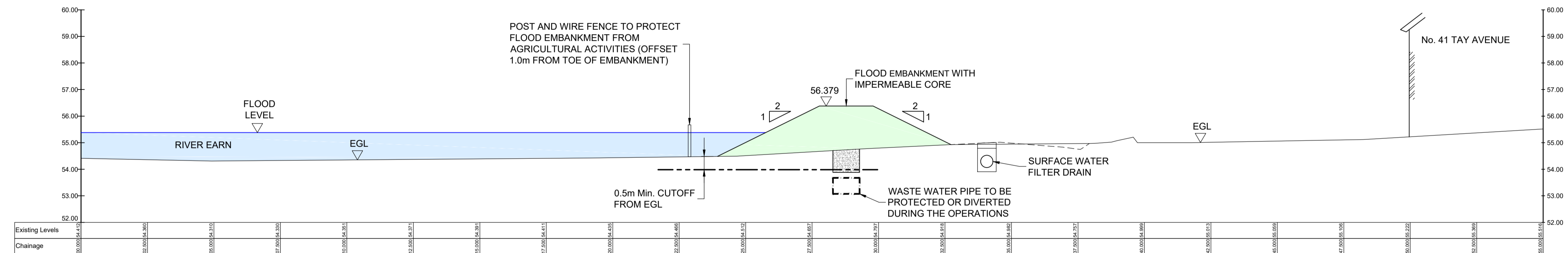


NOTES

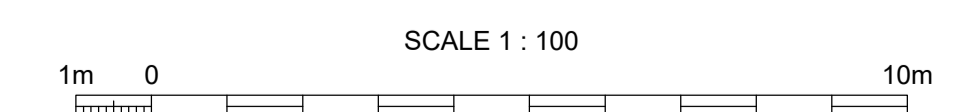
1. THIS PLAN IS IN ACCORDANCE WITH THE REQUIREMENTS OF SECTION 60 AND SCHEDULE 2 OF THE FLOOD RISK MANAGEMENT (SCOTLAND) ACT 2009.
2. THIS PLAN IS TO BE READ IN CONJUNCTION WITH THE COMRIE FLOOD PROTECTION SCHEME 2020.
3. ALL OUTFALLS WHICH DISCHARGE TO THE RIVERS EARN, RUCHILL AND LEDNOCK IDENTIFIED WITHIN THE OPERATIONS, WILL INCORPORATE APPROPRIATE BACK FLOW PREVENTION MEASURES.
4. INFORMATION RECEIVED FROM STATUTORY UNDERTAKERS HAS BEEN USED TO IDENTIFY LOCATIONS OF SERVICES. EXACT LOCATIONS OF THESE SERVICES WILL BE DETERMINED DURING DETAILED DESIGN.
5. OPERATIONS ALONG THE LENGTHS OF THE WATER OF RUCHILL, THE RIVER EARN AND THE RIVER LEDNOCK TO BE FINISHED WITH A SCHEME OF PLANTING AND LANDSCAPING. OUTLINE PLANS ARE SHOWN ON THESE DRAWINGS AND WITHIN THE ENVIRONMENTAL IMPACT ASSESSMENT REPORT.
6. DUE TO THE UNCERTAIN NATURE OF TREE ROOT ZONES, THE STATUS OF EXISTING TREES AS INDICATED ON THIS PLAN MAY BE ALTERED DURING THE DEVELOPMENT OF THE DESIGN AND METHOD TO CONSTRUCT THE OPERATIONS.



SECTION BH-BH
SCALE 1:100



SECTION BI-BI
SCALE 1:100



THIS IS THE PLAN MARKED 119398/400/419 REFERRED TO IN THE FLOOD PROTECTION SCHEME FOR COMRIE FLOOD PROTECTION SCHEME 2020

PROPER OFFICER

(Signature)
FOR PERTH AND KINROSS COUNCIL

(Date)

Rev.	Date	Amendment Details	Drawn	Chk'd	App'd

This drawing should not be relied on or used in circumstances other than those for which it was originally prepared and for which Sweco UK Limited was commissioned. Sweco UK Limited accepts no responsibility for this drawing to any party other than the person by whom it was commissioned. Any party which breaches the provisions of this disclaimer shall indemnify Sweco UK Limited for all loss or damage arising therefrom.

Sweco
2nd Floor, Quay 2
139 Fountainbridge
Edinburgh
EH3 9QG
Tel: +44 (0)131 550 6300
Web: www.sweco.co.uk



Client
PERTH & KINROSS COUNCIL

Drawing Status
SCHEME

Project Title
COMRIE FLOOD PROTECTION SCHEME 2020

Drawing Title
FLOOD PROTECTION OPERATIONS CROSS SECTIONS SHEET 19 OF 19

Scale	Designed	Drawn	Checked	Approved
1:100	--	BBMD	BCI	IAG
Original Size	Date	Date	Date	Date
A1	--	12/02/20	12/02/20	12/02/20
Drawing Number				Revision
119398/400/419				01