







**NOTES**

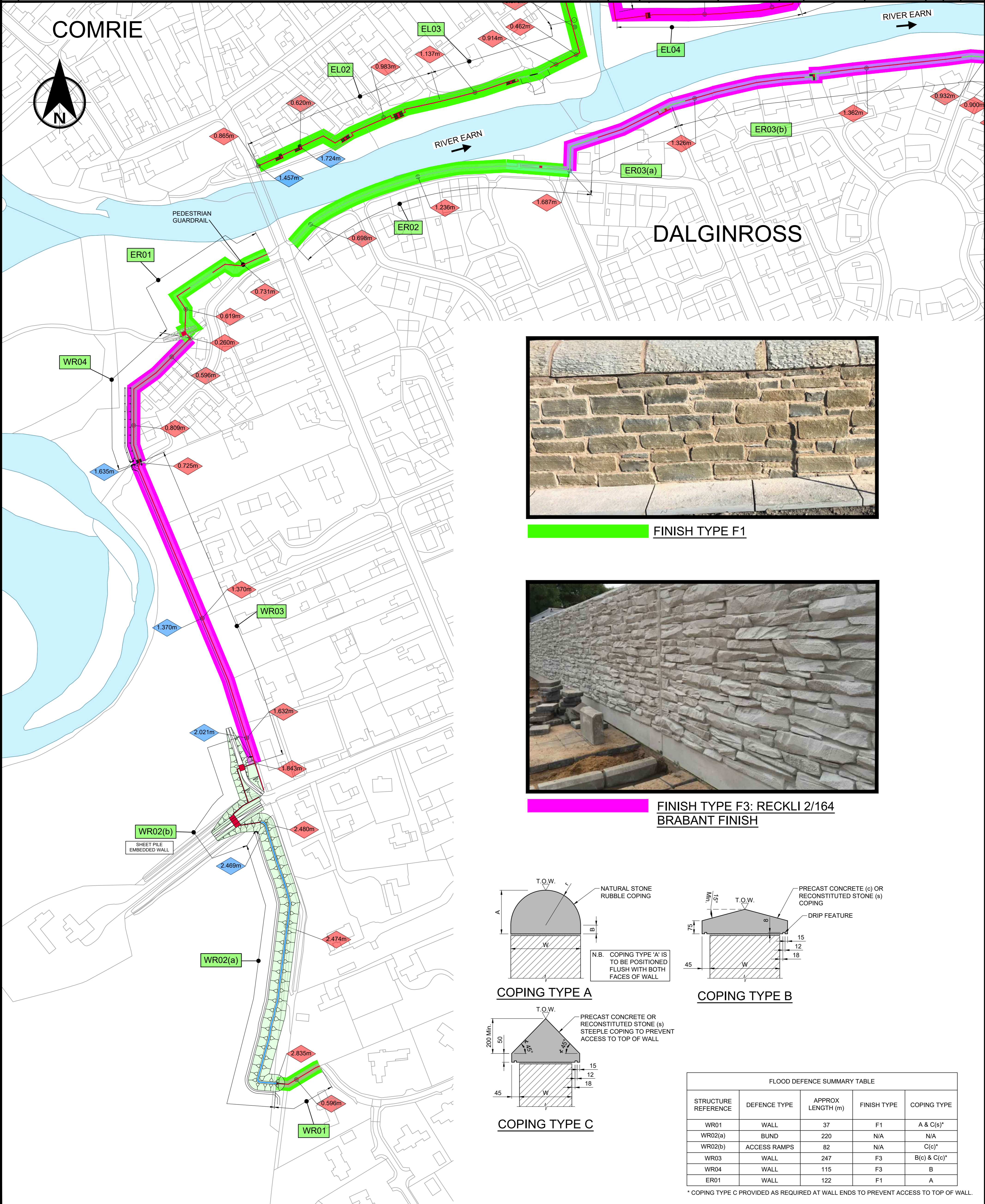
1. THIS DRAWING IS BASED UPON ORDNANCE SURVEY MAPPING, REPRODUCED BY PERMISSION OF ORDNANCE SURVEY ON BEHALF OF HMSO. © CROWN COPYRIGHT AND DATABASE RIGHT 2017. ALL RIGHTS RESERVED. ORDNANCE SURVEY LICENCE NUMBER IS 100016971.  
 2. ALL DIMENSIONS IN MILLIMETRES UNLESS NOTED OTHERWISE.  
 3. ALL LEVELS IN METRES ABOVE ORDNANCE DATUM.

**STRUCTURE REFERENCE**


ER01  
 STRUCTURE No.  
 RIVER BANK (R = RIGHT)  
 (L = LEFT)  
 LOCATION (W = WATER OF RUCHILL)  
 (E = RIVER EARN)

- KEY**
-  WALL FINISH TYPE F1:
  -  WALL FINISH TYPE F2: RED ASHLAR SANDSTONE CLADDING
  -  WALL FINISH TYPE F3: RECKLI 2/164 BRABANT FINISH
  -  BUND (WITH IMPERMEABLE CORE WHERE REQUIRED)
  -  APPROXIMATE WALL HEIGHTS (DRYSIDE)
  -  APPROXIMATE WALL HEIGHTS (WET SIDE)

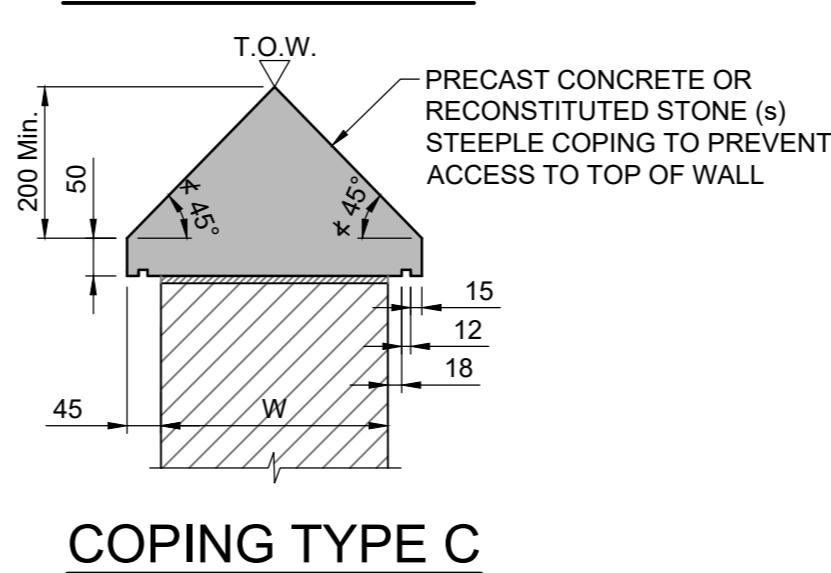
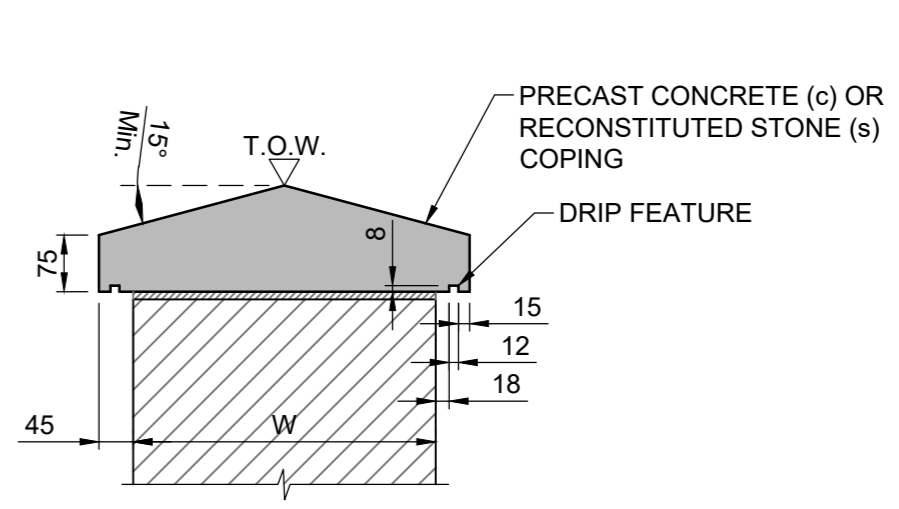
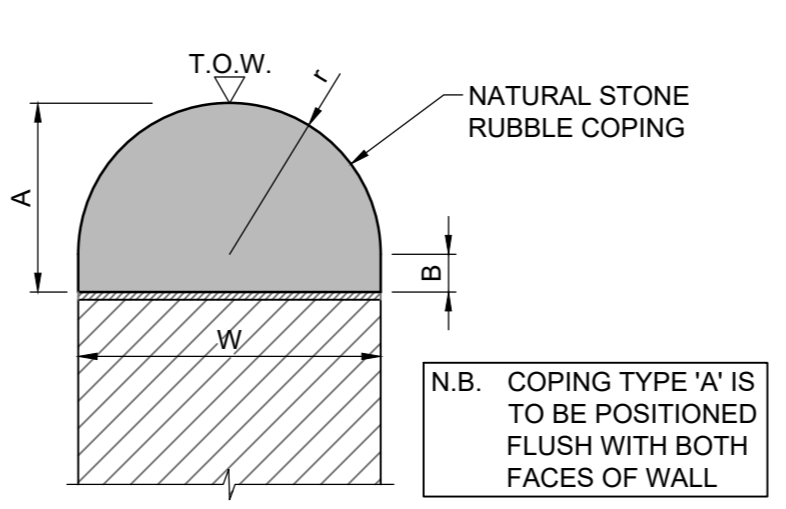
Rev.	Date	Amendment Details	Dwn'n	Chkd	App'd
<p>This drawing should not be relied on or used in circumstances other than those for which it was originally prepared. The user of this drawing shall be responsible for its use and shall indemnify Sweco UK Limited for all loss or damage arising therefrom.</p>					
<p>Sweco                  Spectrum House                  2 Powderhall Road                  Edinburgh                  EH7 4GB                  Tel: +44 (0)131 550 6300                  Web: www.sweco.co.uk</p>					
<p>Client  <b>PERTH &amp; KINROSS COUNCIL</b></p>					
<p>FOR INFORMATION</p>					
<p>COMRIE FLOOD PROTECTION SCHEME</p>					
<p>LOCATION PLAN FOR PUBLIC CONSULTATIONS                  SHEET 1 OF 2</p>					
Scale	1:1250	Drawn	JAL	DMcK	IAG
Original Size	A1	Date		Date	
Drawing Number	119398-SWE-XX-XX-D-S-1003				
Revision	0				



**FINISH TYPE F1**



**FINISH TYPE F3: RECKLI 2/164 BRABANT FINISH**



STRUCTURE REFERENCE	DEFENCE TYPE	APPROX LENGTH (m)	FINISH TYPE	COPING TYPE
WR01	WALL	37	F1	A & C(s)*
WR02(a)	BUND	220	N/A	N/A
WR02(b)	ACCESS RAMPS	82	N/A	C(c)*
WR03	WALL	247	F3	B(c) & C(c)*
WR04	WALL	115	F3	B
ER01	WALL	122	F1	A

\* COPING TYPE C PROVIDED AS REQUIRED AT WALL ENDS TO PREVENT ACCESS TO TOP OF WALL.