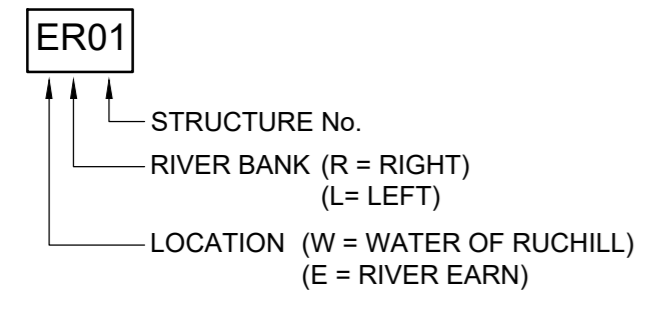


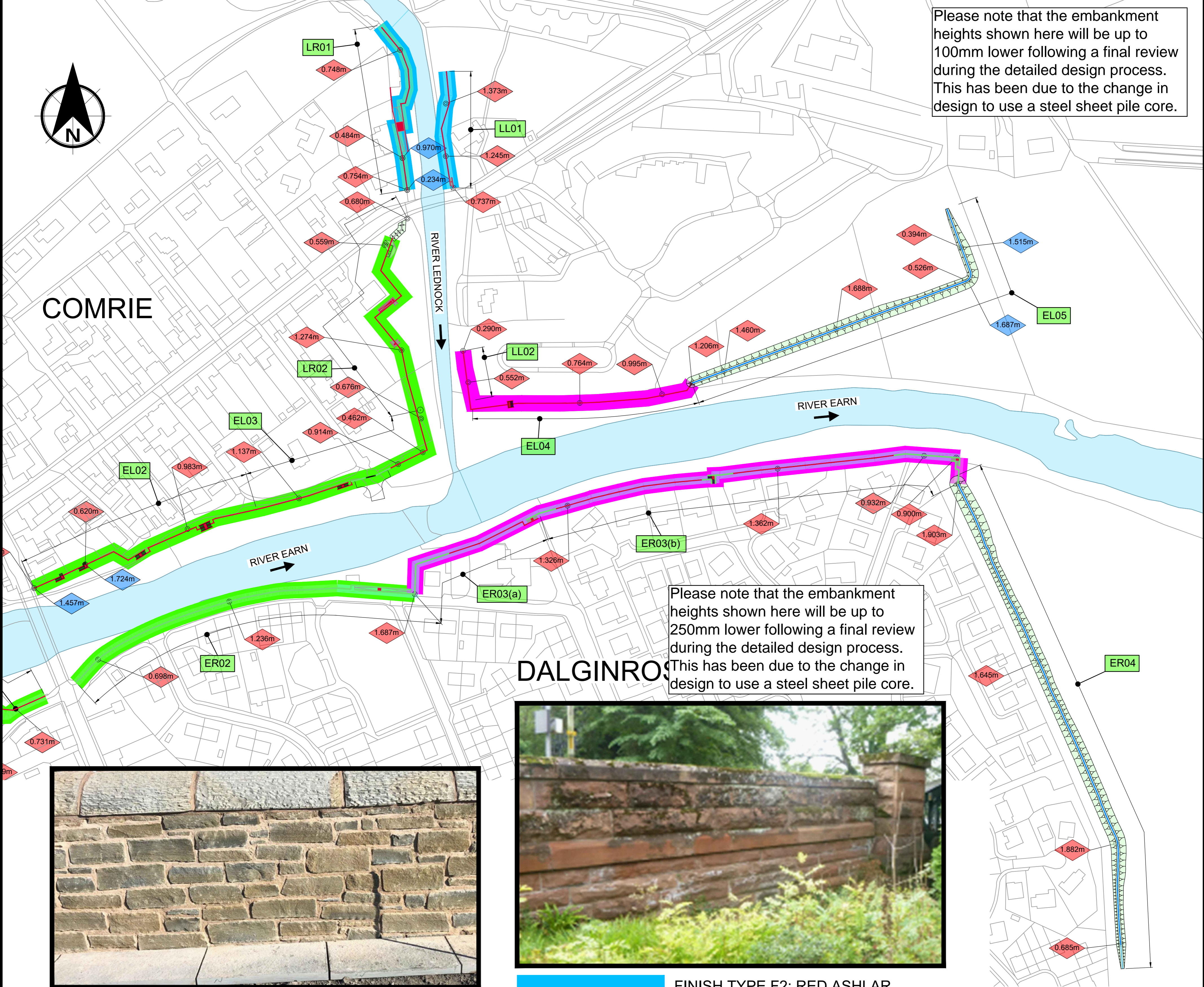
- THIS DRAWING IS BASED UPON ORDNANCE SURVEY MAPPING. REPRODUCED BY PERMISSION OF ORDNANCE SURVEY ON BEHALF OF HMSO. © CROWN COPYRIGHT AND DATABASE RIGHT 2017. ALL RIGHTS RESERVED. ORDNANCE SURVEY LICENCE NUMBER IS 100016971.
- ALL DIMENSIONS IN MILLIMETRES UNLESS NOTED OTHERWISE.
- ALL LEVELS IN METRES ABOVE ORDNANCE DATUM.

STRUCTURE REFERENCE



- KEY**
- WALL FINISH TYPE F1: (Green line)
  - WALL FINISH TYPE F2: RED ASHLAR SANDSTONE CLADDING (Red line)
  - WALL FINISH TYPE F3: RECKLI 2/164 BRABANT FINISH (Pink line)
  - BUND (WITH IMPERMEABLE CORE WHERE REQUIRED) (Blue line)
  - APPROXIMATE WALL HEIGHTS (DRYSIDE) (Red diamond)
  - APPROXIMATE WALL HEIGHTS (WET SIDE) (Blue diamond)

Rev.	Date	Amendment Details	Dwn'n	Chkd	App'd
<p>This drawing should not be relied on or used in circumstances other than those for which it was originally prepared. It is the responsibility of the user to ensure that the drawing is used in accordance with the terms of the licence which governs its use. Any party which breaches the provisions of this disclaimer shall indemnify Sweco UK Limited for all loss or damage arising herefrom.</p>					
<p>Sweco Spectrum House 2 Powderhall Road Edinburgh EH7 4GB Tel: +44 (0)131 550 6300 Web: www.sweco.co.uk</p>					
<p>Client <b>PERTH &amp; KINROSS COUNCIL</b></p>					
<p>FOR INFORMATION COMRIE FLOOD PROTECTION SCHEME</p>					
<p>LOCATION PLAN FOR PUBLIC CONSULTATIONS SHEET 2 OF 2</p>					
Scale	1:1250	Checked	JAL	DMcK	IAG
Original Size	A1	Date		Date	
Drawing Number	119398-SWE-XX-XX-D-S-1004				
Revision	0				



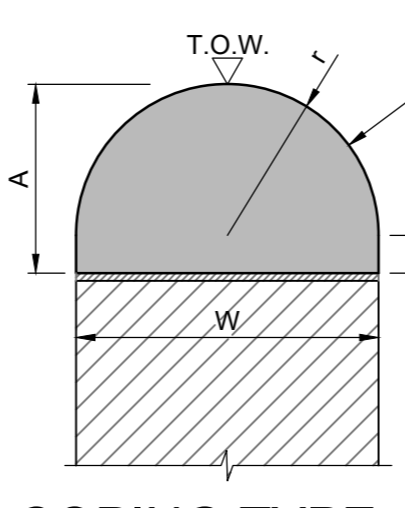
FINISH TYPE F1:



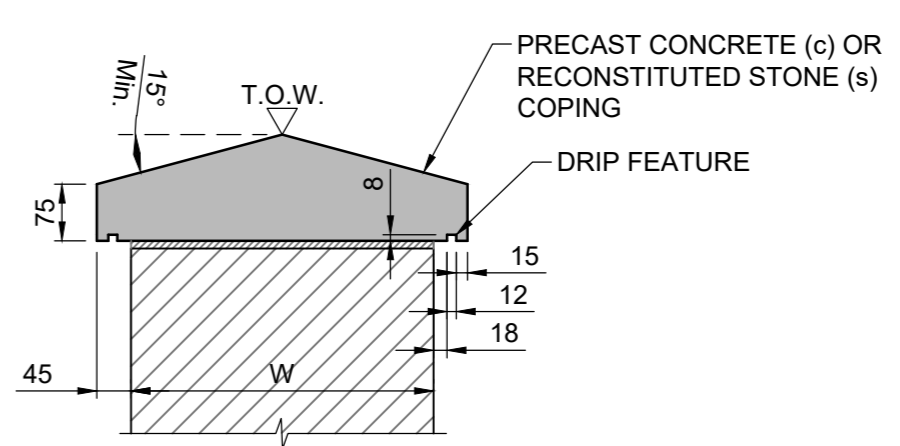
FINISH TYPE F2: RED ASHLAR SANDSTONE CLADDING



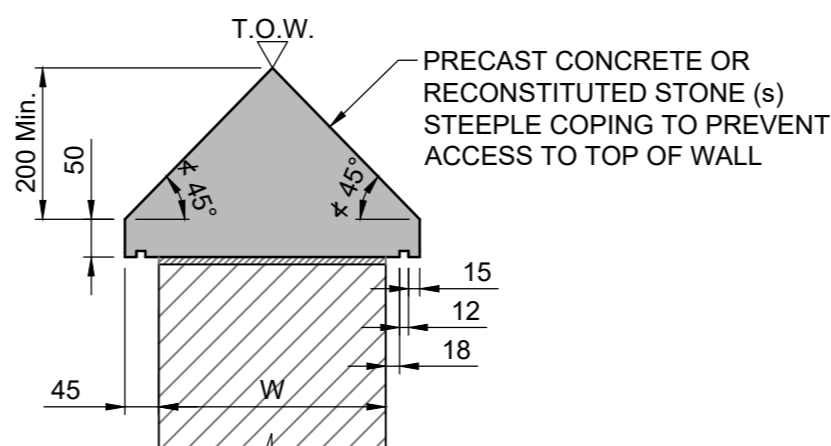
FINISH TYPE F3: RECKLI 2/164 BRABANT FINISH



COPING TYPE A



COPING TYPE B



COPING TYPE C

STRUCTURE REFERENCE	DEFENCE TYPE	APPROX LENGTH (m)	FINISH TYPE	COPING TYPE
EL02	WALL	162	F1	A
EL03	WALL	142	F1	A
EL04	WALL	140	F3	B(c) & C(c)**
EL05	BUND	240	N/A	N/A
ER02	WALL	232	F1	A
ER03(a)	WALL	107	F3	B(c)
ER03(b)	WALL	285	F3	B(c) & C(c)**
ER04	BUND	330	N/A	N/A
LL01	WALL	75	F2	B(s)
LL02	WALL	32	F3	B(c)
LR01	WALL	153	F2	B(s)
LR02	WALL	175	F1	A

\* HEEL LOCATION DEPENDANT UPON PROXIMITY OF WALL TO TOP OF RIVER BANK.  
\*\* COPING TYPE C PROVIDED AS REQUIRED AT WALL ENDS TO PREVENT ACCESS TO TOP OF WALL.