






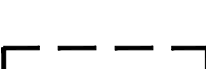


NOTES

4. Legend
- | | |
|---|---|
|  | Proposed Embankment |
|  | Proposed Hard Defences |
|  | Proposed Culvert |
|  | Proposed Flood Storage Area Control Structure |
|  | River |
|  | Limits of Land Affected by the operations and of land upon which entry may be required for the purpose of carrying out the operations and executing temporary works |
|  | Indicates Drawing Location |
|  | Indicates Drawing Number |

THIS IS THE PLAN MARKED **IBE1585_FO_2000** REFERRED TO IN
THE FLOOD PROTECTION SCHEME FOR SOUTH KINROSS FLOOD
PROTECTION SCHEME 2024

PROPER OFFICER _____

(Signature)

FOR PERTH AND KINROSS COUNCIL

(date)

C	Final FRM Act Notification	NM	12/03/2020
B	FRM Act Notification Client Comments	NM	01/02/2020
A	Draft FRM ActNotification	NM	30/11/2020
rev	amendments	check	date

rps Elmwood House T +44 (0) 28 90 667914
74 Boucher Road F +44 (0) 28 90 668286
Belfast W www.rpsgroup.com/ireland
BT12 6RZ E ireland@rpsgroup.com



Project
South Kinross Flood Protection Scheme

Title	Flood Protection Operations Scheme Key Plan
-------	--

Project Number	Sheet Size	Drawing Scale
IBE1585	A1	As Shown

Drawing Number

IBE1585 FO 2000

Drawn By NM	Status F01	Revision C
----------------	---------------	---------------

Checked By AMcG	Approved By SP	Date 12/03/2024
--------------------	-------------------	--------------------

