

---

## *APPENDIX D - Topographical Survey Data*

- 1) Additional Cross Sections*
- 2) Additional levels including Threshold Levels, Roads, Banks and the Dalginross Bridge*

---

## 1) *Additional Cross Sections*

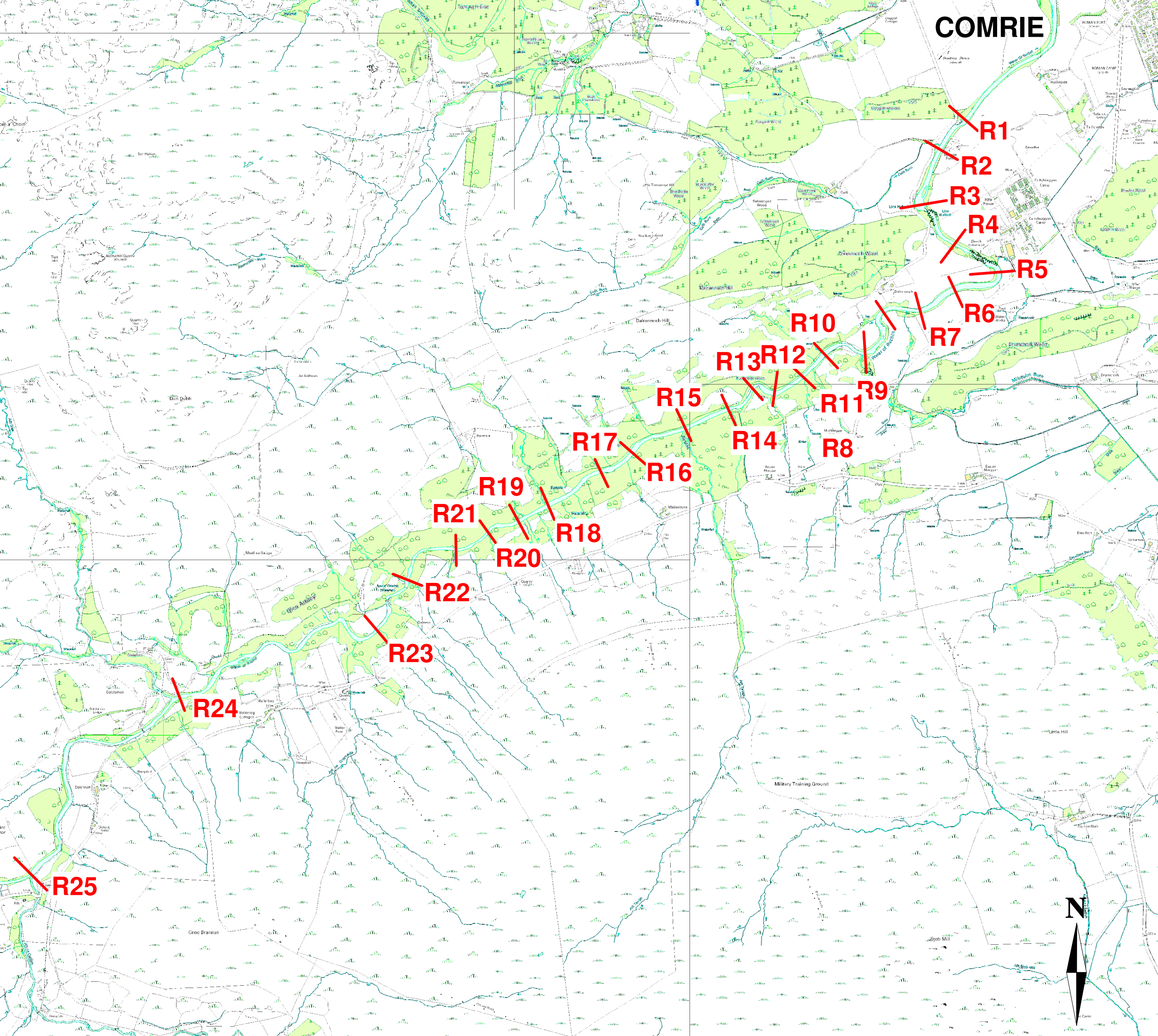
# COMRIE

## NOTES

Users should note that the flood plain extents were mapped at 1:10,000 scale, as appropriate to the level of investigation and are based on the information available at the time of survey.

## LEGEND

 Topographic survey cross-sections



Maps show flood extents of the existing case scenario  
Elevations above Ordnance Datum (Newlyn)

1	14/05/2014	Draft
REV	DATE	REMARKS

This map is reproduced by permission of Ordnance Survey on behalf of HMSO.  
© Crown copyright and database right 2010. All rights reserved. Ordnance  
Survey Licence Number 100016971.



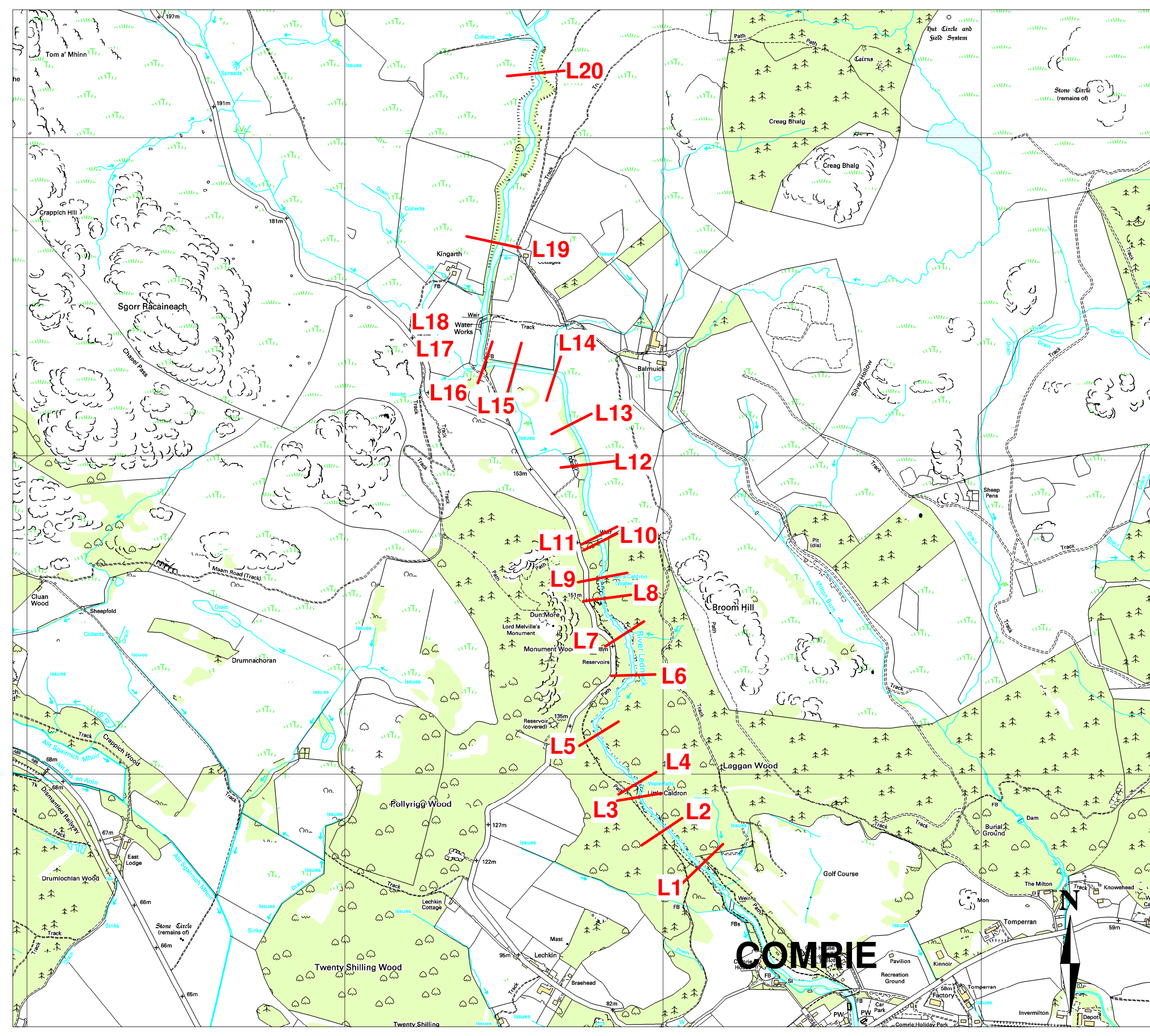
Comrie and Dalginross flood study

Topographic Survey - Water of Ruchill

Date of Issue: 14th May 2014

Scale at A3: Not to Scale





**NOTES**

Users should note that the flood plain extents were mapped at 1:10,000 scale, as appropriate to the level of investigation and are based on the information available at the time of survey.

**LEGEND**

— Topographic survey cross-sections

Maps show flood extents of the existing case scenario  
Elevations above Ordnance Datum (Newlyn)

1	14/05/2014	Draft
REV	DATE	REMARKS
This map is reproduced by permission of Ordnance Survey on behalf of HMSO. © Crown copyright and database right 2010. All rights reserved. Ordnance Survey Licence Number 100016971.		



**Comrie and Dalginross flood study**

**Topographic Survey - River Lednock**

Date of Issue: 14th May 2014

Scale at A3: Not to Scale

**COMRIE**



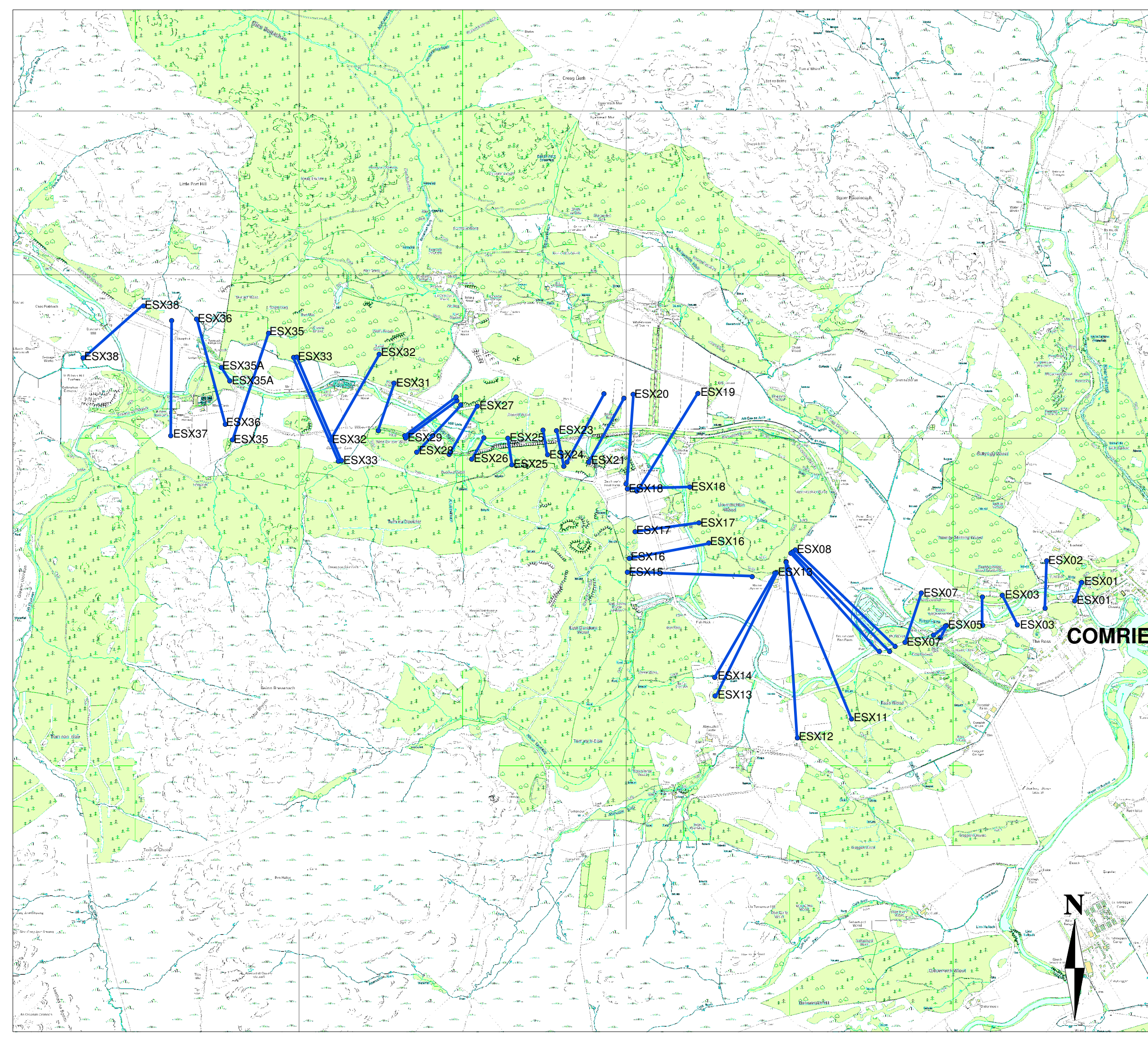


**NOTES**

Users should note that the flood plain extents were mapped at 1:10,000 scale, as appropriate to the level of investigation and are based on the information available at the time of survey.

**LEGEND**

— Topographic survey cross-sections



**COMRIE**

Maps show flood extents of the existing case scenario  
Elevations above Ordnance Datum (Newlyn)

REV	DATE	REMARKS
1	14/05/2014	Draft

This map is reproduced by permission of Ordnance Survey on behalf of HMSO.  
© Crown copyright and database right 2010. All rights reserved. Ordnance  
Survey Licence Number 100016971.



**mouchel**

**Comrie and Dalginross flood study**

**Topographic Survey - River Earn**

Date of Issue: 14th May 2014

Scale at A3: Not to Scale



---

2) *Additional levels including Threshold Levels, Roads,  
Banks and the Dalginross Bridge*





Reproduced by permission of Ordnance Survey on behalf of Her Majesty's Stationery Office. (c) Crown copyright and database right 2012. All rights reserved. 100016971.

At original drawing size (A1) this line measures 100mm

SCALE 1:1,000  
10m 0m 100m

**LEGEND**

- Fence
- Road Centre Line
- Kerb
- Top of Bank
- Road Edge
- Track
- Footpath
- Wall

Version	Amendment	MJC 12.12.16	AW 12.12.16	AW 12.12.16
		Drawn Date	Checked Date	Approved Date

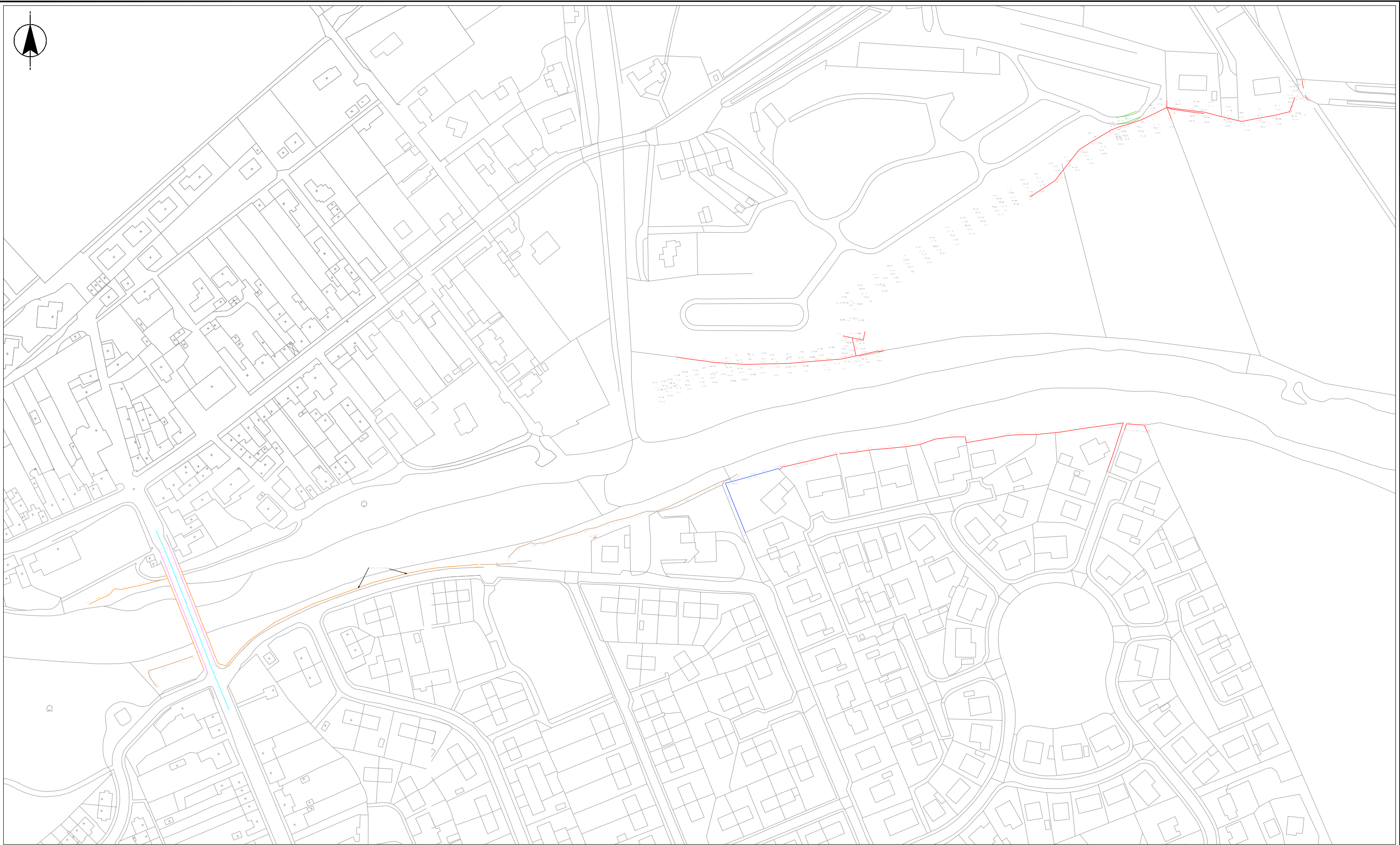


Client	PERTH & KINROSS COUNCIL
Project	COMRIE & DALGINROSS FLOOD PROTECTION SCHEME
Drawing Title	TOPOGRAPHICAL SURVEY (SHEET 1 OF 2)

**mouchel**

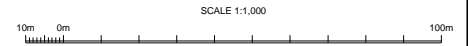
Office: LIVERPOOL    Tel No: 0151 237 4200

Scales (at A1 size)	1:1000
Purpose of Issue	FOR INFORMATION
Drawing No	1033064/100/101
Version	A



Reproduced by permission of Ordnance Survey on behalf of Her Majesty's Stationery Office. (c) Crown copyright and database right 2012. All rights reserved. 100016971.

At original drawing size (A1) this line measures 100mm



**LEGEND**

- Fence
- Road Centre Line
- Kerb
- Top of Bank
- Road Edge
- Track
- Footpath
- Wall

A	FOR INFORMATION	MJC 12.12.16	AW 12.12.16	AW 12.12.16	
Version	Amendment	Drawn Date	Checked Date	Approved Date	



Client	PERTH & KINROSS COUNCIL
Project	COMRIE & DALGINROSS FLOOD PROTECTION SCHEME
Drawing Title	TOPOGRAPHICAL SURVEY (SHEET 2 OF 2)

Office: LIVERPOOL  
Tel No: 0151 237 4200

Scales (at A1 size)	1:1000
Purpose of Issue	FOR INFORMATION
Drawing No	1033064/100/102
Version	A