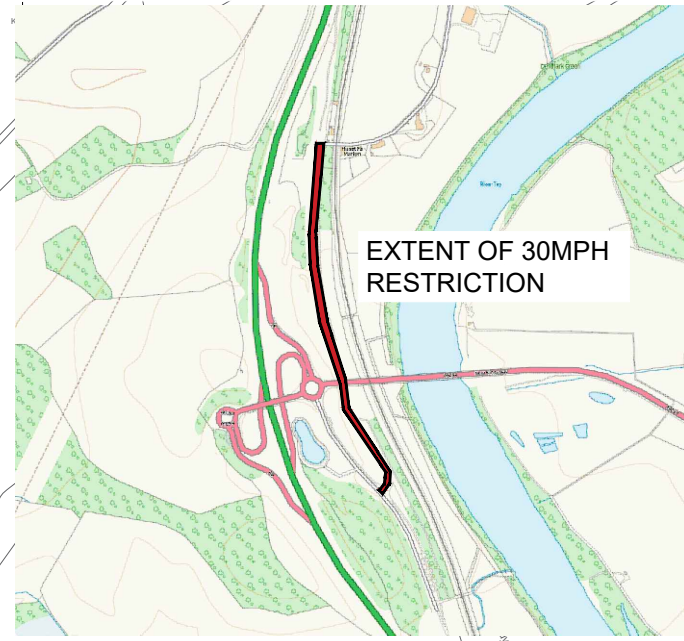



LOCATION PLAN (NTS)




 PROPOSED 30MPH SPEED LIMIT

Denmarkfield Access Road

Start: 309,402; 727,401
 End: 309,267; 328,164
 Postcode: PH1 3EH
 Length: 808m

Reproduced by permission of Ordnance Survey on behalf of HMSO. © Crown copyright and database right 2026. All rights reserved. 100016971.

Rev	Revision Details	by	Approved	Date

 PERTH & KINROSS COUNCIL	PERTH & KINROSS COUNCIL (RESTRICTED ROADS) (VARIATION)(NO 42) ORDER 20XX
	DENMARKFIELD ACCESS ROAD, PERTH
Planning & Development	Roads Infrastructure

Drawn by: BR Checked by: SG Approved by: Date: 24/02/2026	Drawing Scale: 1:4000 Project Code: Drawing No:
--	---