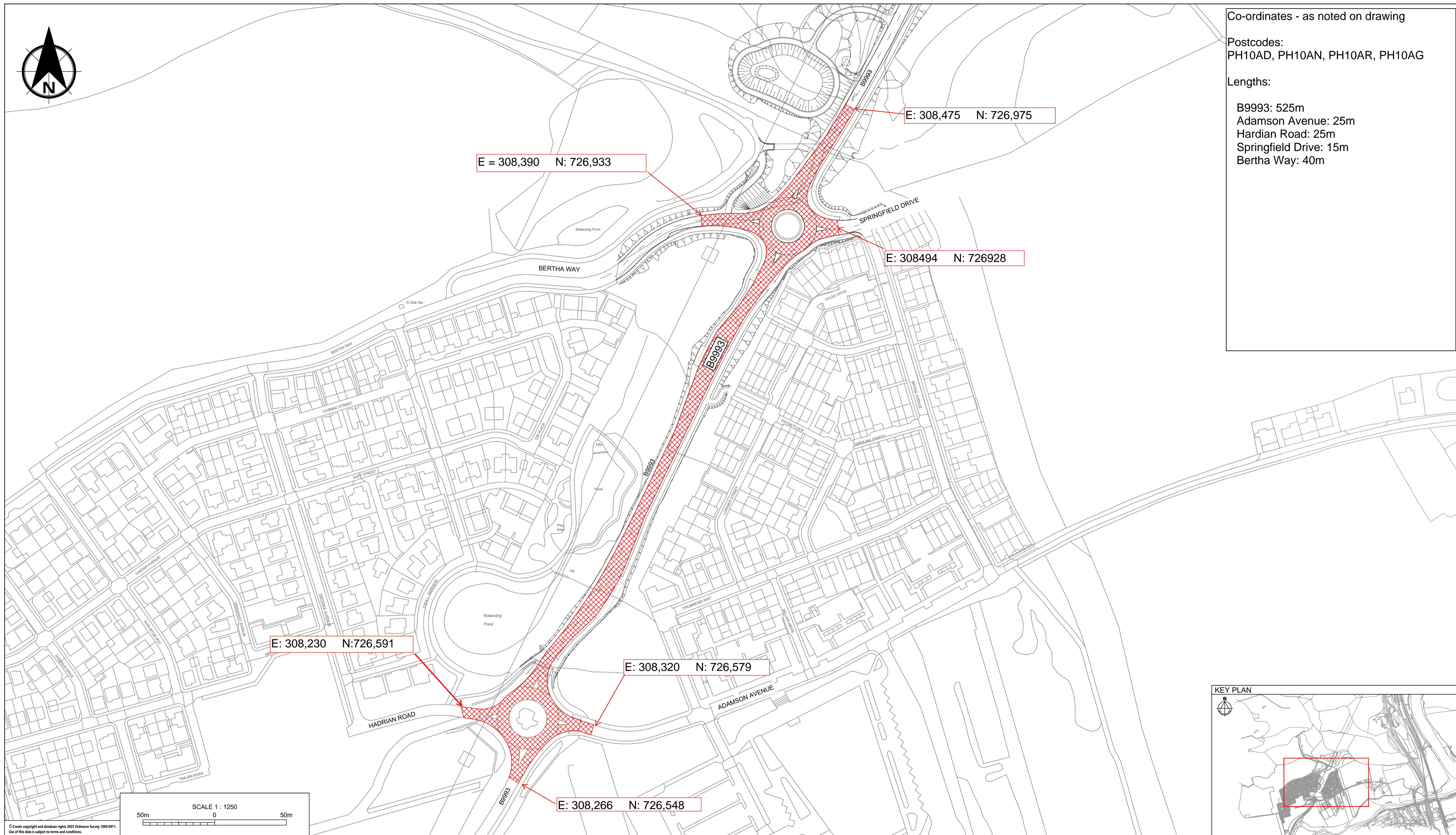


Co-ordinates - as noted on drawing

Postcodes:
PH10AD, PH10AN, PH10AR, PH10AG

Lengths:

B9993: 525m
Adamson Avenue: 25m
Hadrian Road: 25m
Springfield Drive: 15m
Bertha Way: 40m



E: 308,230 N:726,591

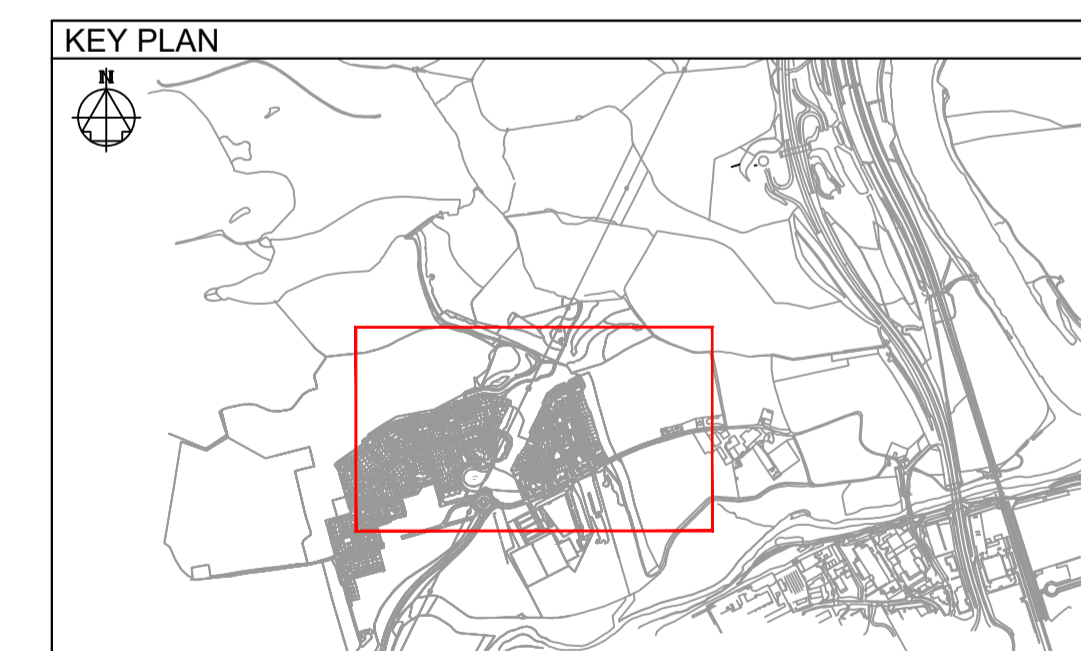
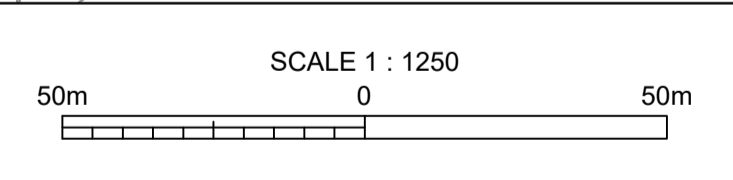
E: 308,320 N: 726,579

E: 308,266 N: 726,548

E: 308,475 N: 726,975

E: 308494 N: 726928

E = 308,390 N: 726,933



© Crown copyright and database rights 2025 Ordnance Survey 100018971. Use of this data is subject to terms and conditions.

Key to symbols

 PROPOSED 30MPH SPEED LIMIT



**PERTH &
KINROSS
COUNCIL**

**PERTH AND KINROSS COUNCIL (RESTRICTED ROADS)
(VARIATION) (NO 42) ORDER 20XX**

B9993 ROAD, PERTH

**DRAWING NUMBER:
65213693-SWE-LHA-00-DR-CH-50001-P02**