

**PERTH AND KINROSS COUNCIL  
ROAD TRAFFIC REGULATION ACT 1984**

**PERTH AND KINROSS COUNCIL (RURAL CLEARWAYS) (VARIATION) (NO. 1)  
ORDER 202X**

Perth and Kinross Council in exercise of the powers conferred on them by Sections 1, 2, 4 and Part IV of Schedule 9 to the Road Traffic Regulation Act 1984 (which Act of 1984 is hereinafter referred to as "the Act") and of all other powers enabling them in that behalf and after consultation with the Chief Constable in accordance with Part III of Schedule 9 to the Act hereby make the following Order:-

- 1 This Order may be cited as the "Perth and Kinross Council (Rural Clearways) (Variation) (No. 1) Order 202X" and shall come into operation on the ..... day of ..... Two thousand and .....
  
- 2 The Perth and Kinross Council (Rural Clearways) Order 2022 is hereby varied and shall henceforth have effect subject to the amendments thereto specified and described in the Schedule to this Order.

SIGNED and the COMMON SEAL of the COUNCIL hereto AFFIXED at PERTH on the ..... day of ..... TWO THOUSAND AND .....

.....  
Legal Manager

**PERTH AND KINROSS COUNCIL (RURAL CLEARWAYS)  
(VARIATION) (NO 1) ORDER 202X**

**SCHEDULE**

The Schedule to the Perth and Kinross Council (Rural Clearways) Order 2022 requires to be varied as follows: -

1. In **PART 1** after **3. CLUNIE LOCH (A923)** add and insert the following

**3A. DUNKELD PH8 0AQ**

A984

From a point 79 metres or thereby eastwards of its junction with A923 to a point 182 metres eastwards from its junction with the east access to Tay Terrace Car Park a distance of 300 metres or thereby.

2. In **PART 1** at **4. KENMORE** delete existing and substitute with:-

(i) A827 Aberfeldy Road

From its junction with the C451 northwards to its junction with Pier Road a distance of 290 metres or thereby.

(ii) C451

From its junction with the A827 westwards to point 30 metres east of the access to the Scottish Crannog Centre a distance of 547 metres or thereby.

(iii) Pier Road

From its junction with Aberfeldy Road westward then northward to its junction with the A827 a distance of 406 metres or thereby.

3. In **PART 1** after **4. KENMORE** add and insert the following

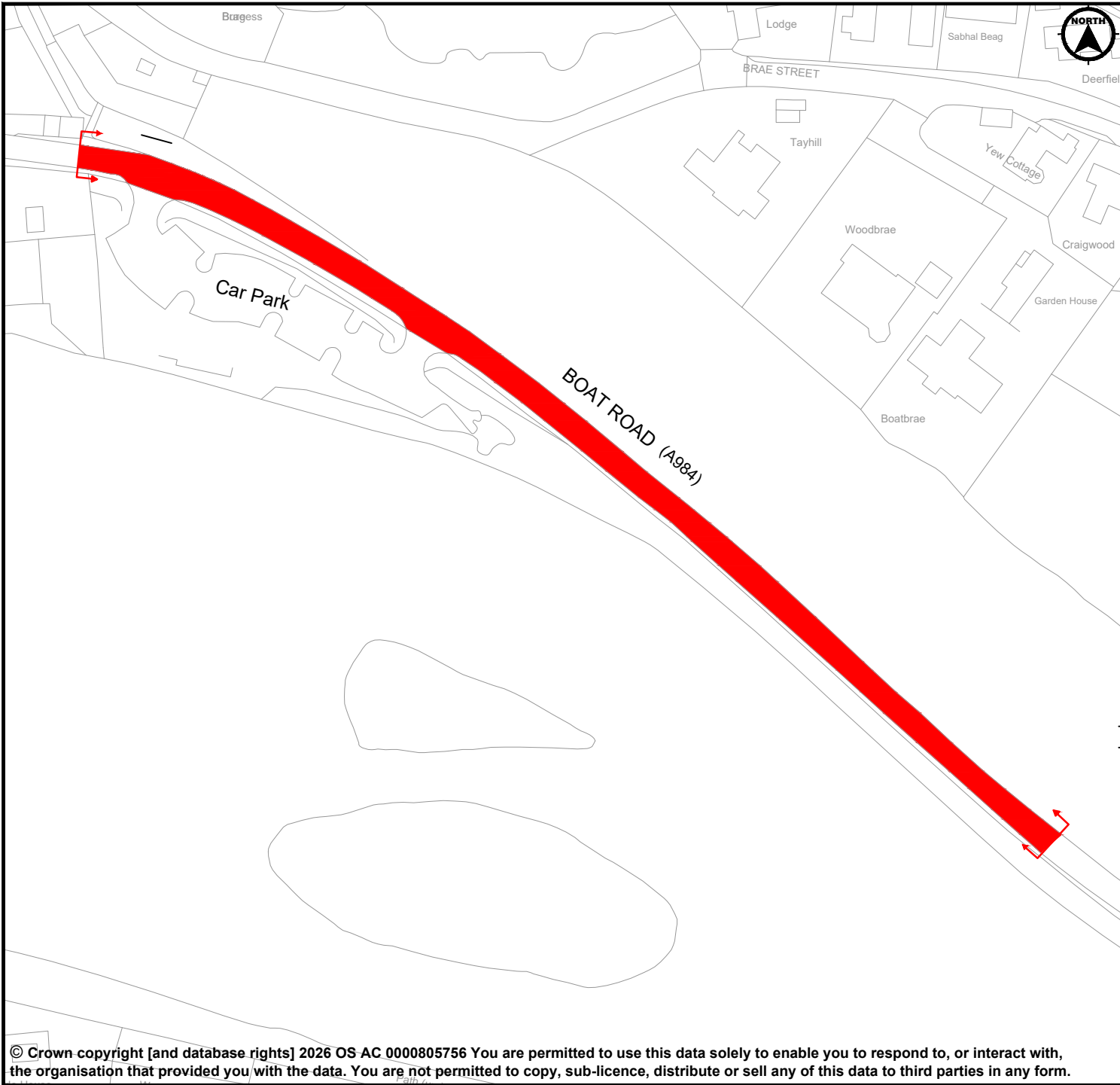
**4A KILLICHONAN PH17 2QP**

B846

From a point 21 metres or thereby westwards from its junction with private access to the property known as Gatehouse to a point 87 metres or thereby south westwards from its junction with private access to the property known as Lochrunnie a distance of 5 kilometres or thereby.

## **COUNCIL REASONS**

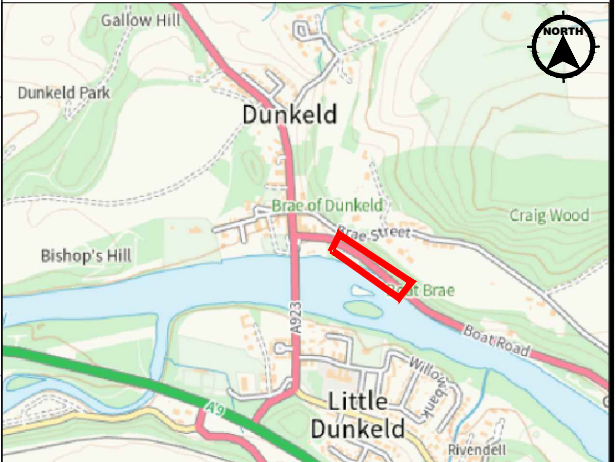
The Council wish to introduce a Rural Clearway restriction due to parked vehicles causing an obstruction which could cause access problems for residents and emergency service vehicles.



**LEGEND**



PROPOSED CLEARWAY: APPROX LENGTH 300m



© Crown copyright [and database rights] 2026 OS AC 0000805756 You are permitted to use this data solely to enable you to respond to, or interact with, the organisation that provided you with the data. You are not permitted to copy, sub-licence, distribute or sell any of this data to third parties in any form.

Suffix	Revision Details	by	Apprvd	Date

**AMENDMENTS**



PERTH AND KINROSS COUNCIL  
(RURAL CLEARWAYS) (Variation)  
(No.1) Order 202X

A984, DUNKELD  
WARD 5

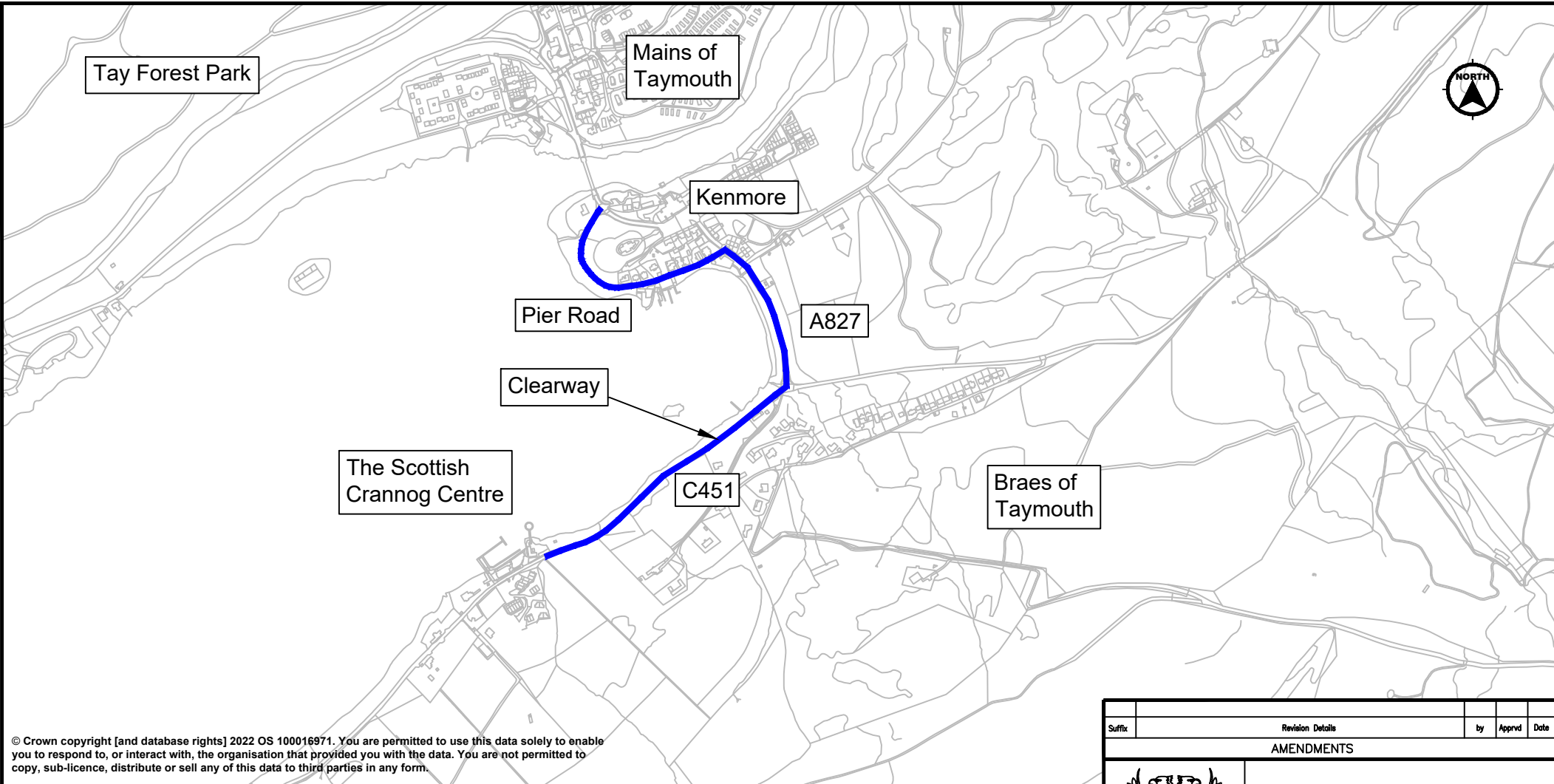
Legal 1

Environment & Infrastructure


Fraser Crofts - Strategic Lead

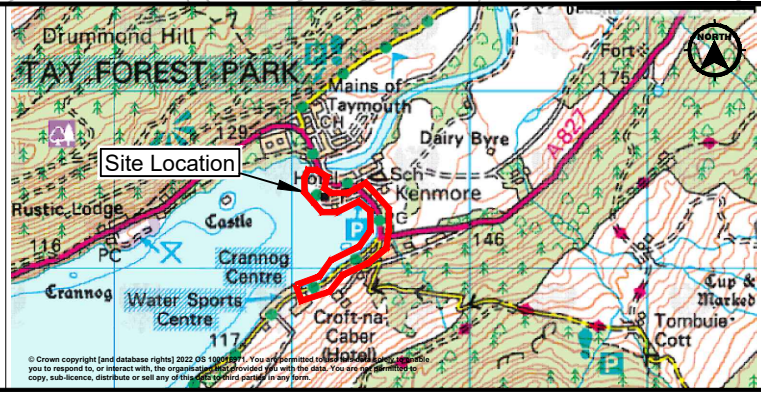
Drawn by: SS  
Checked by: CC  
Approved by: MW  
Date: 19/03/2026

Drawing Scales: NTS  
Project Code: CLRY\_01  
Drawing No: Legal 1




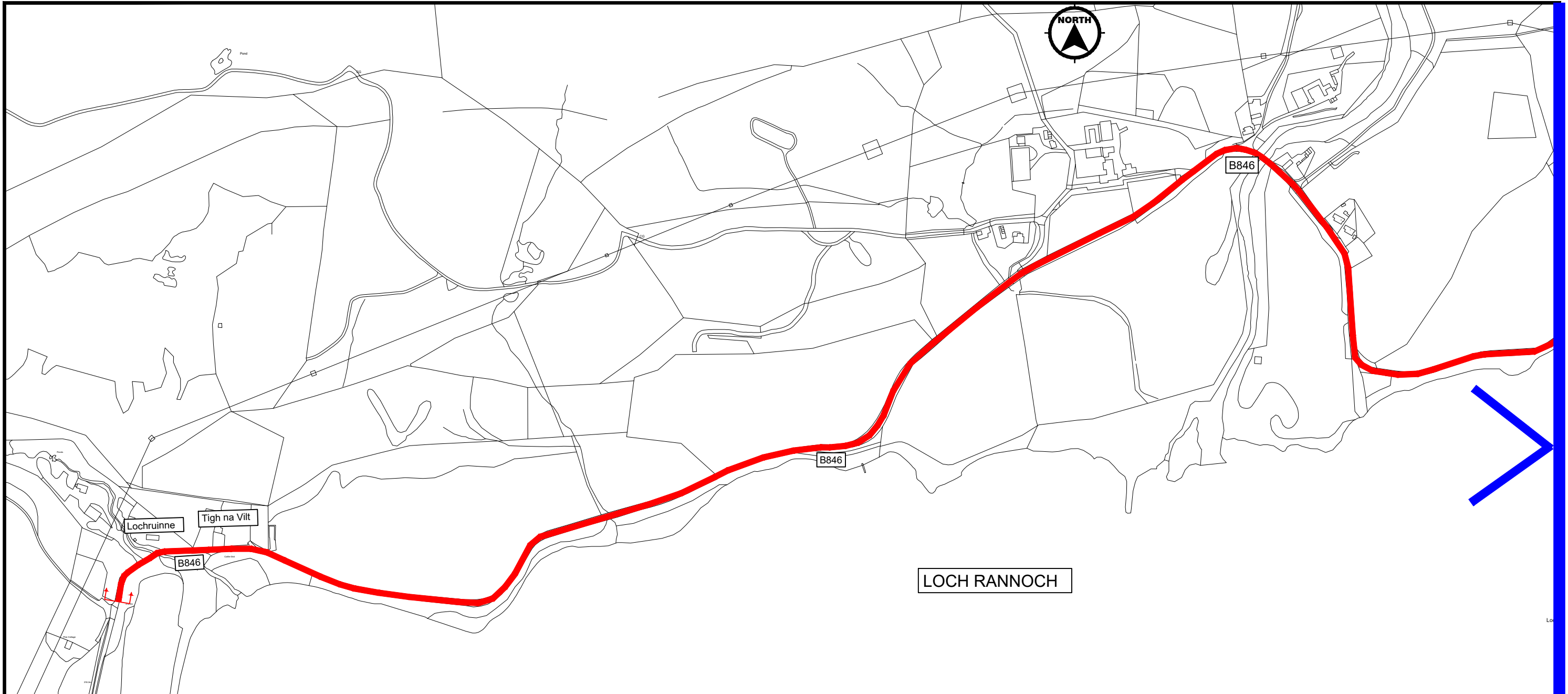
© Crown copyright [and database rights] 2022 OS 100016971. You are permitted to use this data solely to enable you to respond to, or interact with, the organisation that provided you with the data. You are not permitted to copy, sub-licence, distribute or sell any of this data to third parties in any form.

**LEGEND:**  
 Temporary Rural Clearway to be made permanent



© Crown copyright [and database rights] 2022 OS 100016971. You are permitted to use this data solely to enable you to respond to, or interact with, the organisation that provided you with the data. You are not permitted to copy, sub-licence, distribute or sell any of this data to third parties in any form.

Suffix	Revision Details	by	Appr'd	Date
<b>AMENDMENTS</b>				
 PERTH AND KINROSS COUNCIL (RURAL CLEARWAYS) ORDER 202X  KENMORE  WARD 4 (HIGHLANDS)				
Communities		Executive Director - B.Renton BA Hons		
Drawn by: B WATT Checked by: D MCKEOWN Approved by: B CARGILL Date: 31/01/2022		Drawing Scales: N.T.S@A3 Project Code: RC Drawing No: Appendix 7		


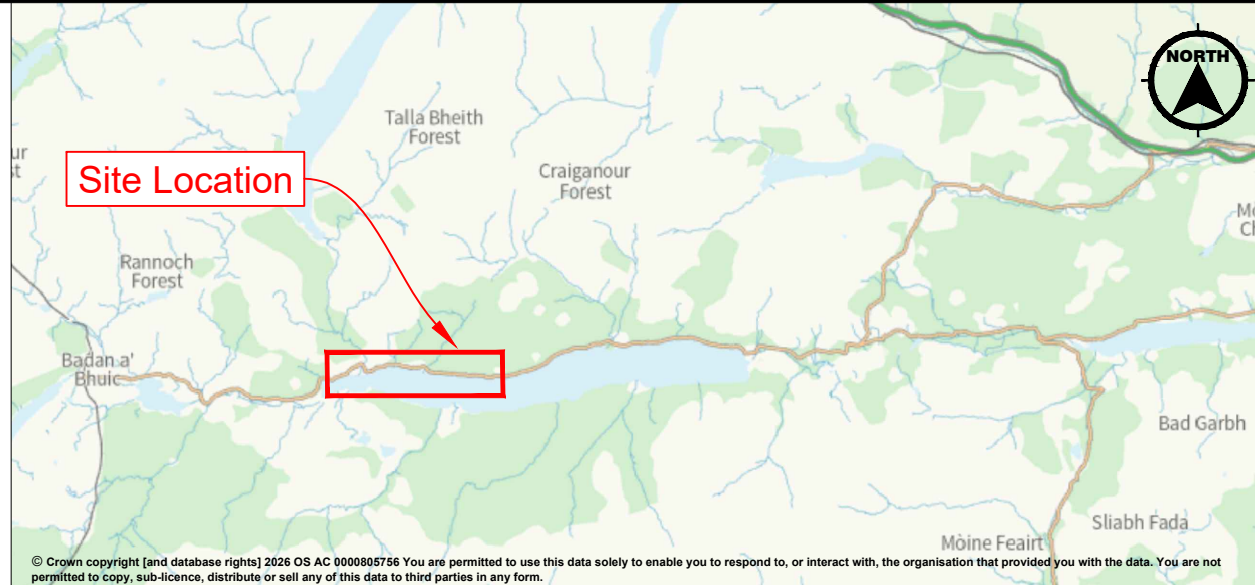


© Crown copyright [and database rights] 2026 OS AC 0000805756 You are permitted to use this data solely to enable you to respond to, or interact with, the organisation that provided you with the data. You are not permitted to copy, sub-licence, distribute or sell any of this data to third parties in any form.

Suffix	Revision Details	by	Appr'd	Date
AMENDMENTS				

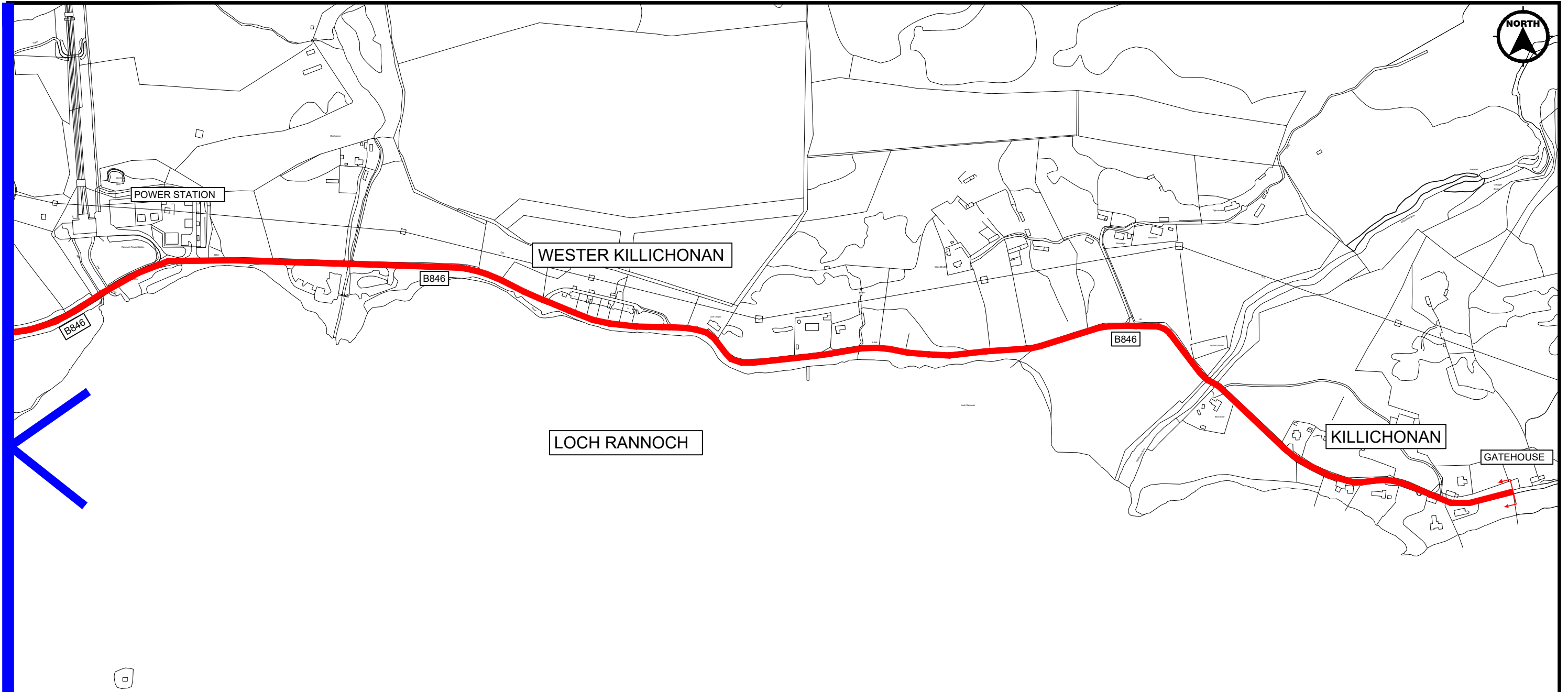
KEY:

PROPOSED CLEARWAY:  
APPROX TOTAL LENGTH  
5KM

© Crown copyright [and database rights] 2026 OS AC 0000805756 You are permitted to use this data solely to enable you to respond to, or interact with, the organisation that provided you with the data. You are not permitted to copy, sub-licence, distribute or sell any of this data to third parties in any form.

 <b>PERTH &amp; KINROSS COUNCIL</b>	<b>PERTH AND KINROSS COUNCIL (RURAL CLEARWAYS) (Variation) (No.1) Order 202X</b>
	<b>KILLICHONAN (NORTH LOCH RANNOCH) - B846</b>
<b>LEGAL 2</b>	<b>Fraser Crofts - Strategic Lead</b>
Environment & Infrastructure Drawn by: SS Checked by: CC Approved by: MW Date: 19/03/2026	Drawing Scales: NTS Project Code: CLRY_01 Drawing No: Legal 2

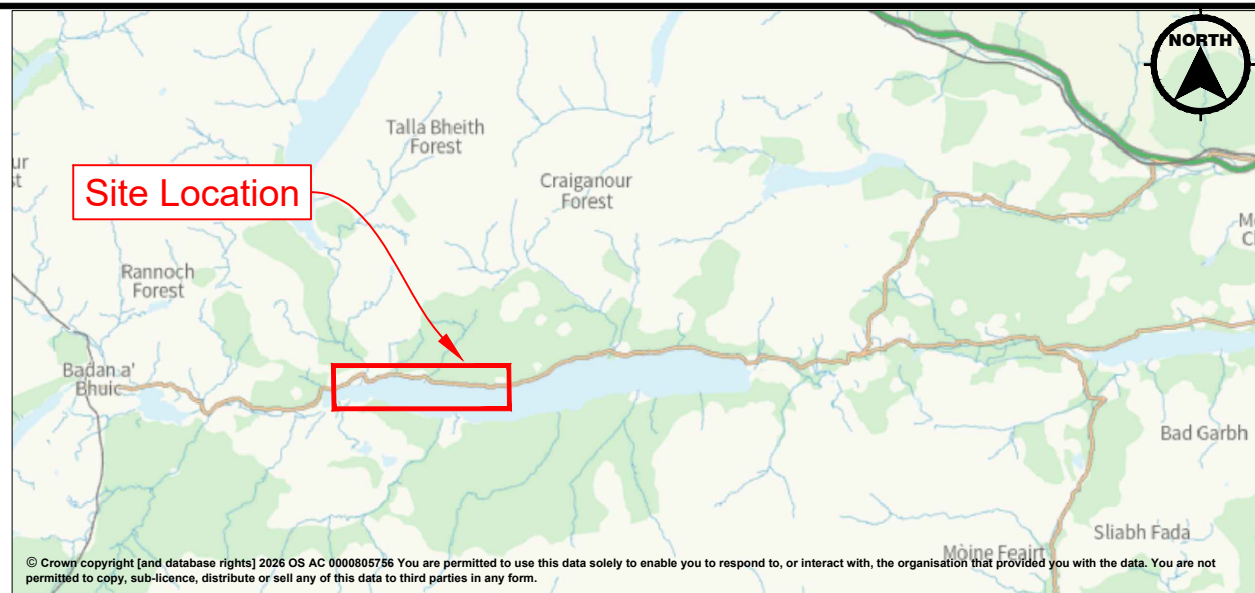


© Crown copyright [and database rights] 2026 OS AC 0000805756 You are permitted to use this data solely to enable you to respond to, or interact with, the organisation that provided you with the data. You are not permitted to copy, sub-licence, distribute or sell any of this data to third parties in any form.

Suffix	Revision Details	by	Apprvd	Date
AMENDMENTS				

KEY:

PROPOSED CLEARWAY:  
APPROX TOTAL LENGTH  
5KM



© Crown copyright [and database rights] 2026 OS AC 0000805756 You are permitted to use this data solely to enable you to respond to, or interact with, the organisation that provided you with the data. You are not permitted to copy, sub-licence, distribute or sell any of this data to third parties in any form.



**PERTH &  
KINROSS  
COUNCIL**

Environment &  
Infrastructure

Drawn by: SS  
Checked by: CC  
Approved by: MW  
Date: 19/03/2026

**PERTH AND KINROSS COUNCIL  
(RURAL CLEARWAYS) (Variation)  
(No.1) Order 202X**

**KILLICHONAN (NORTH LOCH  
RANNOCH) - B846**

**Legal 2**

Fraser Crofts - Strategic Lead

Drawing Scales: NTS  
Project Code: CLRY\_01  
Drawing No: Legal 2